

+NOTICE!!

These documents have been scanned!

Do not place un-scanned documents beneath this notice!

Do not remove this notice from this file!

GPO Jacket No. 560-102
Print Order 61540
Rise Business Services, LLC
Job=AZ15 7/29/2019



Box Number= AZ15180



Claim Begin-End: AMC330448-AMC330451

1 Initial Receipt



AZ15180-10

AMC330680-AMC330448

UNITED STATES
DEPARTMENT OF THE INTERIOR
BUREAU OF LAND MANAGEMENT

RECEIPT AND ACCOUNTING ADVICE

NO. 2057484

WG/AZ 04/30/94

Subject: SERVICE FEE & LOCATION FEE (4) 2 2 11 100.00
 Applicant: CLAIM MAINTENANCE FEE 1994 (4) 2 2 12 40.00
 2 2 13 400.00

THOMAS A. BUTLER
2229 ROCKWELL DR.
CHANDLER AZ. 85224

Remitter: SAME CK. # 2569
814-0599

ENTERED IN COMPUTER

5-19-94 Skms

Assignor:

LEASE MANAGEMENT DATA										<input type="checkbox"/> NEW	<input type="checkbox"/> UPDATE	<input type="checkbox"/> PAYMENT
ORIGINAL SERIAL NO.	ASG.	TYPE	ST.	CTY.	FUND SYMBOL			ACRES/UNITS	RATE			
AMC 330448-33045												
AMOUNT	ANV. DATE	EXP. DATE	BILL CYC.	S/C	DISTRICT	NEXT BILL	MISC. DATA	U of M	ACTUAL UNITS			
ASSIGNMENT SERIAL NO.	ASG.	TYPE	ST.	CTY.	FUND SYMBOL			ACRES/UNITS	RATE			
AMOUNT	ANV. DATE	EXP. DATE	BILL CYC.	S/C	DISTRICT	NEXT BILL	MISC. DATA	U of M	ACTUAL UNITS			

APPLY REMITTANCE			
ACTION	FUND SYMBOL	CTY.	AMOUNT
FILING FEE			
RENTAL			
UNEARNED			
REFUND			
TOTAL			
AMOUNT DUE			

Remarks:

BY: _____ DATE: _____

Lease in Escrow?
 KGS?
 Auto Escalates?
 Auto Renew?

Of Interest?
 Operating Rights?
 Operator
 Bond Filed?

FOR MMS USE ONLY		
BILLEE	NUMBER	FOREST REFUGE
OCS SECTION		
CODE		

UNITED STATES
DEPARTMENT OF THE INTERIOR
BUREAU OF LAND MANAGEMENT

RECEIPT AND ACCOUNTING ADVICE

NO. 2057484

WG/AZ 04/30/94

Subject: SERVICE FEE & LOCATION FEE (4) 2 2 11 100.00
 Applicant: CLAIM MAINTENANCE FEE 1994 (4) 2 2 12 40.00
 2 2 13 400.00

THOMAS A. BUTLER
2229 ROCKWELL DR.
CHANDLER AZ. 85224

Remitter: SAME CK. # 2569
814-0599

Assignor:

LEASE MANAGEMENT DATA									
<input type="checkbox"/> NEW <input type="checkbox"/> UPDATE <input type="checkbox"/> PAYMENT									
ORIGINAL SERIAL NO.	ASG.	TYPE	ST.	CTY.	FUND SYMBOL			ACRES/UNITS	RATE
AMC 330448-330451									
AMOUNT	ANV. DATE	EXP. DATE	BILL CYC.	S/C	DISTRICT	NEXT BILL	MISC. DATA	U of M	ACTUAL UNITS
ASSIGNMENT SERIAL NO.	ASG.	TYPE	ST.	CTY.	FUND SYMBOL			ACRES/UNITS	RATE
AMOUNT	ANV. DATE	EXP. DATE	BILL CYC.	S/C	DISTRICT	NEXT BILL	MISC. DATA	U of M	ACTUAL UNITS

APPLY REMITTANCE				Remarks:
ACTION	FUND SYMBOL	CTY.	AMOUNT	
FILING FEE				
RENTAL				
UNEARNED				
REFUND				
TOTAL				
AMOUNT DUE				

BY:

DATE:

Lease in Escrow?
 KGS? Of Interest?
 Auto Escalates? Operating Rights?
 Auto Renew? Operator
 Bond Filed?

FOR MMS USE ONLY

BILLEE	FOREST REFUGE
NUMBER	
OCS SECTION	
CODE	

NOTICE!!

These documents have been scanned!

Do not place un-scanned documents beneath this notice!

Do not remove this notice from this file!

GPO Jacket No. 560-102
Print Order 61540
Rise Business Services, LLC
Job=AZ15 7/29/2019



Box Number= AZ15180



Claim Begin-End: AMC330448-AMC330451

2 Correspondence



AZ15180-10

AMC330680-AMC330448



United States Department of the Interior



BUREAU OF LAND MANAGEMENT

Arizona State Office

One North Central Avenue, Suite 800

Phoenix, Arizona 85004-4427

www.blm.gov/az/

OCT 03 2018

In Reply Refer To:

3800 (9200) PB

AMC330448

CERTIFIED MAIL - RETURN RECEIPT REQUESTED No. 9214 8901 9403 8373 5650 54

NOTICE

WESLEY TEMPLETON	:	This Notice Affects Those Claims
815 WALNUT ST	:	Shown in the Block Below.
FORT MORGAN, CO 80701-2533	:	

AMC330449, AMC330450
BUTLER #2; BUTLER #3

*WVR CURED
11-8-18
PB*

Maintenance Fee Waiver Held for Rejection

This office received the Maintenance Fee Waiver Certification (waiver) for the above listed mining claim(s). The waiver is not properly completed and does not meet the annual filing requirements.

In accordance with 43 Code of Federal Regulations (CFR) 3835.10, the name, address, and original signatures of all owners of the mining claim must be included on the waiver form. Please correct the discrepancy as noted below:

The waiver was filed on a form that has expired. You must provide the waiver information on the enclosed current form.

In order to correct the defect in the waiver, per 43 CFR 3835.93, you must provide this office with the requested information within 60 days of your receipt of this notice. If you are unable to provide this information, you have the option of paying the annual maintenance fee of \$155 per claim (\$155 per 20 acres for placer claims larger than 20 acres). If we do not receive the requested corrections or the maintenance fees within the 60 day time frame, the claim(s) will be declared forfeited and closed.

If additional information is required, please contact Pauline Brown at 602-417-9360. Please include your AMC serial number(s) on all correspondence.

Sincerely,

A handwritten signature in black ink, appearing to read 'Lucas Lucero', written in a cursive style.

Lucas Lucero
Deputy State Director
Lands, Minerals and Energy Division



Date Produced: 10/15/2018

ConnectSuite Inc.:

The following is the delivery information for Certified Mail™/RRE item number 9214 8901 9403 8373 5650 54. Our records indicate that this item was delivered on 10/12/2018 at 10:53 a.m. in FORT MORGAN, CO 80701. The scanned image of the recipient information is provided below.

Signature of Recipient :

A handwritten signature in black ink, appearing to read "Wesley Bennett".

Address of Recipient :

19166 E.R 14
FT MORGAN CO

Thank you for selecting the Postal Service for your mailing needs. If you require additional assistance, please contact your local post office or Postal Service representative.

Sincerely,
United States Postal Service

The customer reference number shown below is not validated or endorsed by the United States Postal Service. It is solely for customer use.

Customer Reference Number: C1020250.5902831



Date Produced: 10/15/2018

ConnectSuite Inc.:

The following is the delivery information for Certified Mail™/RRE item number 9214 8901 9403 8373 5650 54. Our records indicate that this item was delivered on 10/12/2018 at 10:53 a.m. in FORT MORGAN, CO 80701. The scanned image of the recipient information is provided below.

Signature of Recipient :

Address of Recipient :

19166 C.R. 14
FT MORGAN CO

Thank you for selecting the Postal Service for your mailing needs. If you require additional assistance, please contact your local post office or Postal Service representative.

Sincerely,
United States Postal Service

The customer reference number shown below is not validated or endorsed by the United States Postal Service. It is solely for customer use.

10/01/18 (10:35A) I spoke to Wesley's brother Jay, he said Wesley lives at 815 Walnut street, he moved from 19166 county Road 14...
- He will be sending in a correct 'CURRENT' waiver soon. J.K. Thx PJ

Customer Reference Number: C1020250.5902831



United States Department of the Interior



BUREAU OF LAND MANAGEMENT

Arizona State Office

One North Central Avenue, Suite 800

Phoenix, Arizona 85004-4427

www.blm.gov/az/

OCT 03 2018

In Reply Refer To:

3800 (9200) PB

AMC330448

CERTIFIED MAIL - RETURN RECEIPT REQUESTED No. 9214 8901 9403 8373 5634 25

NOTICE

JAY AND LOIS TEMPLETON

PO BOX 53

SARGENTS, CO 81248-0053

:
:
:

This Notice Affects Those Claims

Shown in the Block Below.

AMC330449, AMC330450

BUTLER #2; BUTLER #3

WVR CURED
11-8-18
PB

Maintenance Fee Waiver Held for Rejection

This office received the Maintenance Fee Waiver Certification (waiver) for the above listed mining claim(s). The waiver is not properly completed and does not meet the annual filing requirements.


In accordance with 43 Code of Federal Regulations (CFR) 3835.10, the name, address, and original signatures of all owners of the mining claim must be included on the waiver form. Please correct the discrepancy as noted below:

The waiver was filed on a form that has expired. You must provide the waiver information on the enclosed current form.

In order to correct the defect in the waiver, per 43 CFR 3835.93, you must provide this office with the requested information within 60 days of your receipt of this notice. If you are unable to provide this information, you have the option of paying the annual maintenance fee of \$155 per claim (\$155 per 20 acres for placer claims larger than 20 acres). If we do not receive the requested corrections or the maintenance fees within the 60 day time frame, the claim(s) will be declared forfeited and closed.

If additional information is required, please contact Pauline Brown at 602-417-9360. Please include your AMC serial number(s) on all correspondence.

Sincerely,

A handwritten signature in black ink, appearing to read "Lucas Lucero". The signature is fluid and cursive, with a prominent initial "L" and a long, sweeping tail.

Lucas Lucero
Deputy State Director
Lands, Minerals and Energy Division




Return address:

US DEPARTMENT OF THE INTERIOR
BUREAU OF LAND MANAGEMENT
1 N CENTRAL AVE STE 800
PHOENIX, AZ 85004

Recipient address:

JAY AND LOIS TEMPLETON
PO BOX 53
SARGENTS CO 81248-0053

USPS CERTIFIED MAIL



9214 8901 9403 8373 5634 25

USPS Tracking Label Number: 9214 8901 9403 8373 5634 25

USPS Tracking History	Postal Facility	ZIP	Date	Time
PRE-SHIPMENT INFO SENT USPS AWAITS ITEM		PHOENIX,AZ 85004		10/02/2018 15:17
ORIGIN ACCEPTANCE		PHOENIX,AZ 85004		10/04/2018 18:12
PROCESSED THROUGH USPS FACILITY		PHOENIX,AZ 85026		10/04/2018 19:27
DEPART USPS FACILITY		PHOENIX,AZ 85026		10/05/2018 08:17
PROCESSED THROUGH USPS FACILITY		DENVER,CO 80266		10/07/2018 13:52
DEPART USPS FACILITY		DENVER,CO 80266		10/08/2018 05:28
PROCESSED THROUGH USPS FACILITY		DENVER,CO 80266		10/08/2018 07:37
AVAILABLE FOR PICKUP		SARGENTS,CO 81248		10/10/2018 13:50
DELIVERED		SARGENTS,CO 81248		10/18/2018 14:53



Date Produced: 10/22/2018

ConnectSuite Inc.:

The following is the delivery information for Certified Mail™/RRE item number 9214 8901 9403 8373 5634 25. Our records indicate that this item was delivered on 10/18/2018 at 02:53 p.m. in SARGENTS, CO 81248. The scanned image of the recipient information is provided below.

Signature of Recipient :

Signature of Recipient: *Jay A. Compton*

Address of Recipient :

Address of Recipient: [Redacted]

Thank you for selecting the Postal Service for your mailing needs. If you require additional assistance, please contact your local post office or Postal Service representative.

Sincerely,
United States Postal Service

The customer reference number shown below is not validated or endorsed by the United States Postal Service. It is solely for customer use.

Customer Reference Number: C1020249.5902829



United States Department of the Interior



BUREAU OF LAND MANAGEMENT

Arizona State Office

One North Central Avenue, Suite 800

Phoenix, Arizona 85004-4427

www.blm.gov/az/
OCT 03 2018

In Reply Refer To:
3800 (9200) PB
AMC330448

CERTIFIED MAIL - RETURN RECEIPT REQUESTED No. 9214 8901 9403 8373 5650 09

NOTICE

DANNY TEMPLETON	:	This Notice Affects Those Claims
335 S WEST ST	:	Shown in the Block Below.
FORT MORGAN, CO 80701-4058	:	

AMC330449, AMC330450
BUTLER #2; BUTLER #3

*WVR covered
11-8-18
PB*

Maintenance Fee Waiver Held for Rejection

This office received the Maintenance Fee Waiver Certification (waiver) for the above listed mining claim(s). The waiver is not properly completed and does not meet the annual filing requirements.

In accordance with 43 Code of Federal Regulations (CFR) 3835.10, the name, address, and original signatures of all owners of the mining claim must be included on the waiver form. Please correct the discrepancy as noted below:


The waiver was filed on a form that has expired. You must provide the waiver information on the enclosed current form.

In order to correct the defect in the waiver, per 43 CFR 3835.93, you must provide this office with the requested information within 60 days of your receipt of this notice. If you are unable to provide this information, you have the option of paying the annual maintenance fee of \$155 per claim (\$155 per 20 acres for placer claims larger than 20 acres). If we do not receive the requested corrections or the maintenance fees within the 60 day time frame, the claim(s) will be declared forfeited and closed.

RTJ

If additional information is required, please contact Pauline Brown at 602-417-9360. Please include your AMC serial number(s) on all correspondence.

Sincerely,

A handwritten signature in cursive script, appearing to read "Lucas Lucero".

Lucas Lucero
Deputy State Director
Lands, Minerals and Energy Division

9200: AMC 530 448: PB

CERTIFIED MAIL™

PHOENIX AZ 852

neopost

03/2018

POSTAGE

\$05.63⁰⁰

US OFFICIAL MAIL
\$300 Penalty
For Private Use

ZIP 85004

041L11101433



PHOENIX, ARIZONA

2018 NOV - 6 10 A 9:05

RECEIVED
AZ STATE OFFICE


UP

NIXIE 808 DE 1 0011/01/18

RETURN TO SENDER
NO MAIL RECEPTACLE
UNABLE TO FORWARD

BC: 85004442700 *1914-04727-04-37

85004442700
850044427






Return address:

US Department of the Interior
Bureau of Land Management
1 N Central Ave Ste 800
Phoenix, AZ 85004

Recipient address:

DANNY TEMPLETON
335 S WEST ST
FORT MORGAN CO 80701-4058

USPS CERTIFIED MAIL



9214 8901 9403 8373 5650 09

USPS Tracking Label Number: 9214 8901 9403 8373 5650 09

USPS Tracking History	Postal Facility	ZIP	Date	Time
PRE-SHIPMENT INFO SENT USPS AWAITS ITEM	PHOENIX,AZ	85004	10/02/2018	15:17
ORIGIN ACCEPTANCE	PHOENIX,AZ	85004	10/04/2018	19:41
PROCESSED THROUGH USPS FACILITY	PHOENIX,AZ	85026	10/04/2018	20:56
DEPART USPS FACILITY	PHOENIX,AZ	85026	10/05/2018	08:17
PROCESSED THROUGH USPS FACILITY	DENVER,CO	80266	10/07/2018	17:47
DEPART USPS FACILITY	DENVER,CO	80266	10/08/2018	05:28
PROCESSED THROUGH USPS FACILITY	DENVER,CO	80266	10/08/2018	12:57
NO AUTHORIZED RECIPIENT AVAILABLE	FORT MORGAN,CO	80701	10/10/2018	12:58
REMINDER TO SCHEDULE REDELIVERY	FORT MORGAN,CO	80701	10/15/2018	03:09
PACKAGE RETURN NOTICE GENERATED	FORT MORGAN,CO	80701	10/25/2018	03:15
UNCLAIMED/BEING RETURNED TO SENDER	FORT MORGAN,CO	80701	10/27/2018	16:41
PROCESSED THROUGH USPS FACILITY	COLORADO SPRINGS,CO	80910	11/01/2018	07:27
DEPART USPS FACILITY	COLORADO SPRINGS,CO	80910	11/01/2018	07:31

Printed 11/01/2018



DATE PRODUCED: 11/12/2018 7:19 AM

US DEPARTMENT OF THE INTERIOR BUREAU OF LAND MANAGEMENT:

The following is information for Certified Mail™/RRE item number:

9214 8901 9403 8373 5650 09

Our records indicate that this item was RETURNED TO SENDER.

ORIGINAL INTENDED RECIPIENT:

DANNY TEMPLETON

335 S WEST ST

FORT MORGAN CO 80701-4058

The above information represents information provided by the United States Postal Service.

Return Reference Number:

SENDER: COMPLETE THIS SECTION

- Complete items 1, 2, and 3.
- Print your name and address on the reverse so that we can return the card to you.
- Attach this card to the back of the mailpiece, or on the front if space permits.

1

DARRYL M BUTLER
 141 W VERA LN
 PAYSON AZ 85541-2764
 920/RM/AMC330448, AMC356495



9590 9402 2832 7069 7542 50

2. Article Number (Transfer from service label)

7016 2070 0000 4805 8387

COMPLETE THIS SECTION ON DELIVERY

A. Signature

X

- Agent
 Addressee

B. Received by (Printed Name)

T A Butler

C. Date of Delivery


10-30

- D. Is delivery address different from item 1? Yes
 If YES, enter delivery address below: No

3. Service Type

- Adult Signature
 Adult Signature Restricted Delivery
 Certified Mail®
 Certified Mail Restricted Delivery
 Collect on Delivery
 Collect on Delivery Restricted Delivery
 Insured Mail
 Registered Mail Restricted Delivery (\$500)
- Priority Mail Express®
 Registered Mail™
 Registered Mail Restricted Delivery
 Return Receipt for Merchandise
 Signature Confirmation™
 Signature Confirmation Restricted Delivery

USPS TRACKING #



First-Class Mail
Postage & Fees Paid
USPS
Permit No. G-10

9590 9402 2832 7069 7542 50

United States
Postal Service

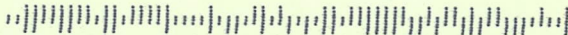
RECEIVED
DLM AZ STATE OFFICE

• Sender: Please print your name, address, and ZIP+4® in this box •

U.S. DEPARTMENT OF THE INTERIOR
BUREAU OF LAND MANAGEMENT
ARIZONA STATE OFFICE
ONE NORTH CENTRAL AVENUE, SUITE 800
PHOENIX, AZ 85004-4427

NOV - 1 P
2011 1107

PHOENIX, AZ





United States Department of the Interior

BUREAU OF LAND MANAGEMENT

Arizona State Office

One North Central Avenue, Suite 800

Phoenix, Arizona 85004-4427

www.blm.gov/az/



OCT 26 2017

In Reply Refer To:
3800 (9200) RM
AMC330448, AMC356495

CERTIFIED MAIL - RETURN RECEIPT REQUESTED No. 7016 2070 0000 4805 8387

NOTICE

DARRYL M BUTLER : This Notice Affects Those Claims
141 W VERA LN : Shown in the Block Below.
PAYSON, AZ 85541-2764 :

AMC330451, AMC356495
BUTLER #4, BUTLER #1

Maintenance Fee Waiver Held for Rejection

This office received the Maintenance Fee Waiver Certification (waiver) for the above listed mining claim(s). The waiver is not properly completed and does not meet the annual filing requirements.

In accordance with 43 Code of Federal Regulations (CFR) 3835.10, the name, address, and original signatures of all owners of the mining claim must be included on the waiver form. Please correct the discrepancy as noted below:

- If an agent signs, they should identify themselves as signing on behalf of an owner, and a Power of Attorney must accompany the waiver document. The execution date on the Power of Attorney must be current within 3 years.
- A Power of Attorney was provided; however, the execution date is more than 3 years ago.
- Please submit a currently executed Power of Attorney.

In order to correct the defect in the waiver, per 43 CFR 3835.93, you must provide this office with the requested information within 60 days of your receipt of this notice. If you are unable to provide

this information, you have the option of paying the annual maintenance fee of \$155 per claim (\$155 per 20 acres for placer claims larger than 20 acres). If we do not receive the requested corrections or the maintenance fees within the 60 day time frame, the claim(s) will be declared forfeited and closed.

If additional information is required, please contact RéAnn Myers at 602-417-9413. Please include your AMC serial number(s) on all correspondence.

Sincerely,



Lucas Lucero
Deputy State Director
Lands, Minerals and Energy Division

Enclosure(s)



United States Department of the Interior

BUREAU OF LAND MANAGEMENT

Arizona State Office

One North Central Avenue, Suite 800

Phoenix, Arizona 85004-4427

www.blm.gov/az/

OCT 26 2017



In Reply Refer To:

3800 (9200) RM

AMC330448, AMC356495

CERTIFIED MAIL - RETURN RECEIPT REQUESTED No. 7016 2070 0000 4805 8349

NOTICE

DANIEL C BUTLER : This Notice Affects Those Claims
1502 E SAGEBRUSH ST : Shown in the Block Below.
GILBERT, AZ 85296-2520 :

AMC330451, AMC356495
BUTLER #4, BUTLER #1

Maintenance Fee Waiver Held for Rejection

This office received the Maintenance Fee Waiver Certification (waiver) for the above listed mining claim(s). The waiver is not properly completed and does not meet the annual filing requirements.

In accordance with 43 Code of Federal Regulations (CFR) 3835.10, the name, address, and original signatures of all owners of the mining claim must be included on the waiver form. Please correct the discrepancy as noted below:

- If an agent signs, they should identify themselves as signing on behalf of an owner, and a Power of Attorney must accompany the waiver document. The execution date on the Power of Attorney must be current within 3 years.
- A Power of Attorney was provided; however, the execution date is more than 3 years ago.
- Please submit a currently executed Power of Attorney.

In order to correct the defect in the waiver; per 43 CFR 3835.93, you must provide this office with the requested information within 60 days of your receipt of this notice. If you are unable to provide

this information, you have the option of paying the annual maintenance fee of \$155 per claim (\$155 per 20 acres for placer claims larger than 20 acres). If we do not receive the requested corrections or the maintenance fees within the 60 day time frame, the claim(s) will be declared forfeited and closed.

If additional information is required, please contact RéAnn Myers at 602-417-9413. Please include your AMC serial number(s) on all correspondence.

Sincerely,



Lucas Lucero
Deputy State Director
Lands, Minerals and Energy Division

Enclosure(s)

CERTIFIED MAIL

UNITED STATES
DEPARTMENT OF THE INTERIOR
Bureau of Land Management
Arizona State Office
One North Central Avenue, Suite 800
Phoenix, Arizona 85004-4427



7016 2070 0000 4805 8349

OFFICIAL BUSINESS
PENALTY FOR PRIVATE USE \$300

9200 Rm

PHOENIX, ARIZONA

NOV 16 P 2:45

RECEIVED
BLM STATE OFFICE

DANIEL C BUTLER
1502 E SAGEBRUSH ST
GILBERT AZ 85296-2520

neopost
10/27/2017
US POSTAGE

FIRST-CLASS MAIL

\$06.77⁰

US OFFICIAL MAIL
\$300 Penalty
For Private Use
ZIP 85004
041L11101433



pts 11/12

NIXIE 850 DE 1 0011/14/17

RETURN TO SENDER
UNCLAIMED
UNABLE TO FORWARD

BC: 85004442700 *1179-01623-27-43

852962520 NIXIE
000000000000

SENDER: COMPLETE THIS SECTION

- Complete items 1, 2, and 3.
- Print your name and address on the reverse so that we can return the card to you.
- Attach this card to the back of the mailpiece, or on the front if space permits.

1. Addressee to whom this card should be returned:

**DANIEL C BUTLER
1502 E SAGEBRUSH ST
GILBERT AZ 85296-2520
920/RM/AMC330448, AMC356495**



9590 9402 2832 7069 7542 67

2. Article Number (Transfer from service label)

7016 2070 0000 4805 8349

COMPLETE THIS SECTION ON DELIVERY

A. Signature Agent
[Signature] Addressee

B. Received by (Printed Name) **RECEIVED**
[Signature]

C. Date of Delivery
11/16/17

D. Is delivery address different from item 1? Yes
If YES, enter delivery address below: No

2017 NOV 16 P 2:45

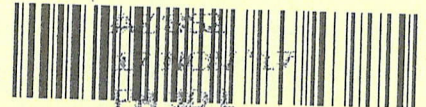
PHOENIX, ARIZONA

3. Service Type
- Adult Signature
 - Adult Signature Restricted Delivery
 - Certified Mail®
 - Certified Mail Restricted Delivery
 - Collect on Delivery
 - Collect on Delivery Restricted Delivery
 - Priority Mail Express®
 - Registered Mail™
 - Registered Mail Restricted Delivery
 - Return Receipt for Merchandise
 - Signature Confirmation™
 - Signature Confirmation Restricted Delivery

PS Form 3811, July 2015 PSN 7530-02-000-9053

Domestic Return Receipt

USPS TRACKING#



9590 9402 2832 7069 7542 67

First-Class Mail
Postage & Fees Paid
USPS
Permit No. G-10

United States Postal Service


RECEIVED
BLM AZ STATE OFFICE

2017 NOV 20 P 2:22
PHOENIX, ARIZONA

Sender: Please print your name, address, and ZIP+4® in this box®

**U.S. DEPARTMENT OF THE INTERIOR
BUREAU OF LAND MANAGEMENT
ARIZONA STATE OFFICE
ONE NORTH CENTRAL AVENUE, SUITE 800
PHOENIX, AZ 85004-4427**

4-442700



CERTIFIED MAIL

UNITED STATES
DEPARTMENT OF THE INTERIOR
Bureau of Land Management
Arizona State Office
One North Central Avenue, Suite 800
Phoenix, Arizona 85004-4427

OFFICIAL BUSINESS
PENALTY FOR PRIVATE USE \$300

9200 Rm

PHOENIX, ARIZONA

NOV 16 P 2:45

RECEIVED
BLM ARIZONA STATE OFFICE

25



7016 2070 0000 4805 8349

DANIEL C BUTLER
1502 E SAGEBRUSH ST
GILBERT AZ 85296-2520

neopost
10/27/2017
US POSTAGE



FIRST-CLASS MAIL

\$06.77⁰

US OFFICIAL MAIL
\$300 Penalty
For Private Use
ZIP 85004
041L11101433

RTS 11/12

NIXIE 850 DE 1 0011/14/17

RETURN TO SENDER
UNCLAIMED
UNABLE TO FORWARD

BC: 85004442700 *1179-01623-27-43

852962520 R06
000044427

Vertical text on the right edge of the yellow return label.

SENDER: COMPLETE THIS SECTION

- Complete items 1, 2, and 3.
- Print your name and address on the reverse so that we can return the card to you.
- Attach this card to the back of the mailpiece, or on the front if space permits.

1.

THOMAS AND SANDRA BUTLER
 260 N WALNUT LN
 PAYSON AZ 85541-2760
 920/RM/AMC330448, AMC356495



9590 9402 2832 7069 7542 74

2. Article Number (Transfer from service label)

7016 1370 0000 0455 0283

COMPLETE THIS SECTION ON DELIVERY

A. Signature

X

 Agent Addressee

B. Received by (Printed Name)

T. Butler

C. Date of Delivery

10-30

 D. Is delivery address different from item 1? Yes
 If YES, enter delivery address below: No

3. Service Type

- Adult Signature
- Adult Signature Restricted Delivery
- Certified Mail®
- Certified Mail Restricted Delivery
- Collect on Delivery
- Collect on Delivery Restricted Delivery


/ail

/ail Restricted Delivery


0)

 Priority Mail Express® Registered Mail™ Registered Mail Restricted Delivery Return Receipt for Merchandise Signature Confirmation™ Signature Confirmation Restricted Delivery

USPS TRACKING #



9590 9402 2832 7069 7542 74



First-Class Mail
Postage & Fees Paid
USPS
Permit No. G-10

United States
Postal Service

• Sender: Please print your name, address, and ZIP+4® in this box•

U.S. DEPARTMENT OF THE INTERIOR
BUREAU OF LAND MANAGEMENT
ARIZONA STATE OFFICE
ONE NORTH CENTRAL AVENUE, SUITE 800
PHOENIX, AZ 85604-4427

RECEIVED
BLM AZ STATE OFFICE

NOV - 1 P 2

PHOENIX, AZ





United States Department of the Interior

BUREAU OF LAND MANAGEMENT

Arizona State Office

One North Central Avenue, Suite 800

Phoenix, Arizona 85004-4427

www.blm.gov/az/



OCT 26 2017

In Reply Refer To:

3800 (9200) RM

AMC330448, AMC356495

CERTIFIED MAIL - RETURN RECEIPT REQUESTED No. 7016 1370 0000 0455 0283

NOTICE

THOMAS AND SANDRA BUTLER : This Notice Affects Those Claims
260 N WALNUT LN : Shown in the Block Below.
PAYSON, AZ 85541-2760 :

AMC330451, AMC356495
BUTLER #4, BUTLER #1

Maintenance Fee Waiver Held for Rejection

This office received the Maintenance Fee Waiver Certification (waiver) for the above listed mining claim(s). The waiver is not properly completed and does not meet the annual filing requirements.

In accordance with 43 Code of Federal Regulations (CFR) 3835.10, the name, address, and original signatures of all owners of the mining claim must be included on the waiver form. Please correct the discrepancy as noted below:


- If an agent signs, they should identify themselves as signing on behalf of an owner, and a Power of Attorney must accompany the waiver document. The execution date on the Power of Attorney must be current within 3 years.
- A Power of Attorney was provided; however, the execution date is more than 3 years ago.
- Please submit a currently executed Power of Attorney.

In order to correct the defect in the waiver, per 43 CFR 3835.93, you must provide this office with the requested information within 60 days of your receipt of this notice. If you are unable to provide

this information, you have the option of paying the annual maintenance fee of \$155 per claim (\$155 per 20 acres for placer claims larger than 20 acres). If we do not receive the requested corrections or the maintenance fees within the 60 day time frame, the claim(s) will be declared forfeited and closed.

If additional information is required, please contact RéAnn Myers at 602-417-9413. Please include your AMC serial number(s) on all correspondence.

Sincerely,



Lucas Lucero
Deputy State Director
Lands, Minerals and Energy Division

Enclosure(s)

SENDER: COMPLETE THIS SECTION

- Complete items 1, 2, and 3. Also complete item 4 if Restricted Delivery is desired.
- Print your name and address on the reverse so that we can return the card to you.
- Attach this card to the back of the mailpiece, or on the front if space permits.

1. Article Addressed to:

THOMAS A BUTLER
 SANDRA M BUTLER
 260 N WALNUT LN
 PAYSON, AZ 85541-2760
 931/RE/AMC330448/353521/356495

2. Article Number
(Transfer from service label)

7014 0150 0000 5578 5477


PS Form 3811, July 2013

Domestic Return Receipt

COMPLETE THIS SECTION ON DELIVERY

A. Signature

X


 Agent Addressee

B. Received by (Printed Name)

T A Butler OFFICE

C. Date of Delivery

10/19/2015

D. Is delivery address different from item 1? Yes

If YES, enter delivery address below:

 No

2015 OCT 21 P 2:58

PHOENIX, ARIZONA

3. Service Type

 Certified Mail® Priority Mail Express™ Registered Return Receipt for Merchandise Insured Mail Collect on Delivery

4. Restricted Delivery? (Extra Fee)


 Yes

UNITED STATES POSTAL SERVICE

AZ 852

19 OCT '15

PM 8-1



First-Class Mail
Postage & Fees Paid
USPS
Permit No. G-10

- Sender: Please print your name, address, and ZIP+4® in this box®

U.S. DEPARTMENT OF THE INTERIOR
BUREAU OF LAND MANAGEMENT
ARIZONA STATE OFFICE
ONE NORTH CENTRAL AVENUE, SUITE 800
PHOENIX, AZ 85004-4427





United States Department of the Interior



BUREAU OF LAND MANAGEMENT

Arizona State Office

One North Central Avenue, Suite 800

Phoenix, Arizona 85004-4427

www.blm.gov/az/

OCT 14 2015

In Reply Refer To:

3800 (9310) RE

AMC330448, AMC353521, AMC356495

CERTIFIED MAIL – RETURN RECEIPT REQUESTED 7014 0150 0000 5578 5477

NOTICE

THOMAS A BUTLER
SANDRA M BUTLER
260 N WALNUT LN
PAYSON, AZ 85541-2760

BUTLER #1, BUTLER #4 - BUTLER #5

~~AMC330448, AMC353521, AMC356495~~

AMC330451

Maintenance Fee Waiver Held for Rejection

This office received the Maintenance Fee Waiver Certification (waiver) for the above listed mining claim(s). The waiver is not properly completed and does not meet the annual filing requirements.

In accordance with 43 Code of Federal Regulations (CFR) 3835.10, the name, address, and original signatures of all owners of the mining claim must be included on the waiver form. Please correct the discrepancy as noted below:

The waiver is signed by an agent; however, the Powers of Attorney provided were executed August 19, 2011 (Daniel C. Butler) and January 3, 2005 (Darryl M. Butler). The execution date on the Power of Attorney must be current within 3 years.

In order to correct the defect in the waiver, per 43 CFR 3835.93, you must provide this office with the requested information within 60 days of your receipt of this notice. If you are unable to provide this information, you have the option of paying the annual maintenance fee of \$155 per claim (\$155 per 20 acres for placer claims larger than 20 acres). If we do not receive the requested corrections within the 60 day time frame, the claim(s) will be declared forfeited and closed.

Please include your AMC serial number on all correspondence. If additional information is required, please contact Rod Ebert at 602-417-9397.

Sincerely,

A handwritten signature in cursive script that reads "Rebecca Heick".

Rebecca Heick
Acting Deputy State Director
Lands and Minerals Division

October 17, 2015

In Reply Refer To:

3800 (9310) RE

AMC330448, AMC353521, AMC356495

CERTIFIED MAIL – RETURN RECEIPT REQUESTED 7014 0150 0000 5578 5491

NOTICE

DARRYL M BUTLER

141 VERA LN

PAYSON, AZ 85541-2764

BUTLER #1, BUTLER #4 - BUTLER #5

AMC330448, AMC353521, AMC356495

Maintenance Fee Waiver Held for Rejection

This office received the Maintenance Fee Waiver Certification (waiver) for the above listed mining claim(s). The waiver is not properly completed and does not meet the annual filing requirements.

In accordance with 43 Code of Federal Regulations (CFR) 3835.10, the name, address, and original signatures of all owners of the mining claim must be included on the waiver form. Please correct the discrepancy as noted below:

The waiver is signed by an agent; however, the Powers of Attorney provided were executed August 19, 2011 (Daniel C. Butler) and January 3, 2005 (Darryl M. Butler). The execution date on the Power of Attorney must be current within 3 years.

In order to correct the defect in the waiver, per 43 CFR 3835.93, you must provide this office with the requested information within 60 days of your receipt of this notice. If you are unable to provide this information, you have the option of paying the annual maintenance fee of \$155 per claim (\$155 per 20 acres for placer claims larger than 20 acres). If we do not receive the requested corrections within the 60 day time frame, the claim(s) will be declared forfeited and closed.


Please include your AMC serial number on all correspondence. If additional information is required, please contact Rod Ebert at 602-417-9397.

Sincerely,

/s/ Rebecca Heick
Rebecca Heick
Acting Deputy State Director
Lands and Minerals Division

Enclosure(s)

REbert:x9397:ncj:5/19/2016:RE2015_011_Letter#30_CF



U.S. DEPARTMENT OF THE INTERIOR
 BUREAU OF LAND MANAGEMENT
 ARIZONA STATE OFFICE
 ONE NORTH CENTRAL AVENUE, SUITE 800
 PHOENIX, AZ 85004-4427


• Sender: Please print your name, address, and ZIP+4® in this box®

PM 9 L

19 OCT '15

AZ 852

UNITED STATES POSTAL SERVICE



First-Class Mail
 Postage & Fees Paid
 USPS
 Permit No. G-10

SENDER: COMPLETE THIS SECTION	COMPLETE THIS SECTION ON DELIVERY
<p>Complete items 1, 2, and 3. Also complete item 4 if Restricted Delivery is desired. Print your name and address on the reverse so that we can return the card to you. Attach this card to the back of the mailpiece, or on the front if space permits.</p>	<p>A. Signature <input checked="" type="checkbox"/> <i>Darryl M Butler</i> <input type="checkbox"/> Agent <input type="checkbox"/> Addressee</p> <p>B. Received by (Printed Name) <i>TABLER OFFICE</i></p> <p>C. Date of Delivery <i>10/19/15</i></p>
<p>Article Addressed to:</p> <p>DARRYL M BUTLER 141 VERA LN PAYSON, AZ 85541-2764 931/RE/AMC330448, AMC353521, AMC356495</p>	<p>D. Is delivery address different from item 1? <input type="checkbox"/> Yes <input checked="" type="checkbox"/> No If YES, enter delivery address below:</p> <p>2015 OCT 21 P 2:58</p> <p>PHOENIX, ARIZONA</p> <p>3. Service Type <input checked="" type="checkbox"/> Certified Mail® <input type="checkbox"/> Priority Mail Express™ <input type="checkbox"/> Registered <input type="checkbox"/> Return Receipt for Merchandise <input type="checkbox"/> Insured Mail <input type="checkbox"/> Collect on Delivery</p> <p>4. Restricted Delivery? (Extra Fee) <input type="checkbox"/> Yes</p>
<p>Article Number (Transfer from service label)</p>	<p>7014 0150 0000 5578 5491</p>

October 14, 2015

In Reply Refer To:

3800 (9310) 141

AMC330448, AMC353521, AMC356495

CERTIFIED MAIL – RETURN RECEIPT REQUESTED 7014 0150 0000 5578 5484

NOTICE

DANIEL C BUTLER
1502 E SAGEBRUSH ST
GILBERT, AZ 85296-2520

BUTLER #1, BUTLER #4 - BUTLER #5
AMC330448, AMC353521, AMC356495

Maintenance Fee Waiver Held for Rejection

This office received the Maintenance Fee Waiver Certification (waiver) for the above listed mining claim(s). The waiver is not properly completed and does not meet the annual filing requirements.

In accordance with 43 Code of Federal Regulations (CFR) 3835.10, the name, address, and original signatures of all owners of the mining claim must be included on the waiver form. Please correct the discrepancy as noted below:

The waiver is signed by an agent; however, the Powers of Attorney provided were executed August 19, 2011 (Daniel C. Butler) and January 3, 2005 (Darryl M. Butler). The execution date on the Power of Attorney must be current within 3 years.

In order to correct the defect in the waiver, per 43 CFR 3835.93, you must provide this office with the requested information within 60 days of your receipt of this notice. If you are unable to provide this information, you have the option of paying the annual maintenance fee of \$155 per claim (\$155 per 20 acres for placer claims larger than 20 acres). If we do not receive the requested corrections within the 60 day time frame, the claim(s) will be declared forfeited and closed.

Please include your AMC serial number on all correspondence. If additional information is required, please contact Rod Ebert at 602-417-9397.

Sincerely,

/s/ Rebecca Heick
Rebecca Heick
Acting Deputy State Director
Lands and Minerals Division

Enclosure(s)

REbert:x9397:ncj:5/19/2016:RE2015_011_Letter#30_CF

(Transfer from service label)

Article Number
 2034 0150 0000 5578 5484

GILBERT VALLEY, AZ 85256
 OCT 27 2015 5102 27 100

AMC356495
 931/RE/AMC330448 AMC35521
 GILBERT, AZ 85296-2520
 1502 E SAGERRUSH ST
 DANIEL C BUTLER

Article Addressed to:

Complete items 1, 2, and 3. Also complete item 4 if Restricted Delivery is desired. Print your name and address on the reverse so that we can return the card to you. Attach this card to the back of the mailpiece, or on the front if space permits.

ENDER: COMPLETE THIS SECTION

3. Service Type
 Certified Mail®
 Priority Mail Express™
 Registered
 Insured Mail
 Collect on Delivery

4. Restricted Delivery? (Extra Fee)
 Yes

1. Signature
 Agent
 Addressee

2. Received by (Printed Name)
 Daniel C Butler

3. Date of Delivery
 2015 OCT 29 P 3:16

4. Is delivery address different from item 1? Yes No
 If YES, enter delivery address below:

PHOENIX, ARIZONA

COMPLETE THIS SECTION ON DELIVERY

UNITED STATES POSTAL SERVICE

AZ 852
 27 OCT '15
 PH 6 L

First-Class Mail
 Postage & Fees Paid
 USPS
 Permit No. G-10

• Sender: Please print your name, address, and ZIP+4® in this box®

U.S. DEPARTMENT OF THE INTERIOR
 BUREAU OF LAND MANAGEMENT
 ARIZONA STATE OFFICE
 ONE NORTH CENTRAL AVENUE, SUITE 800
 PHOENIX, AZ 85004-4427

SENDER: COMPLETE THIS SECTION

- Complete items 1, 2, and 3. Also complete item 4 if Restricted Delivery is desired.
- Print your name and address on the reverse so that we can return the card to you.
- Attach this card to the back of the mailpiece, or on the front if space permits.

1. Article Addressed to:

NOV 22 2004

Thomas A. Butler
HC 6 Box 1049-S
Payson, AZ 85541
 933(RWE) AMC 356898

2. Article Number

(Transfer from service label)

7003 0500 0001 5254 3241

COMPLETE THIS SECTION ON DELIVERY

A. Signature

X *Sandra Butler*
 Agent
 Addressee

B. Received by (Printed Name)

Sandra Butler

C. Date of Delivery

D. Is delivery address different from item 1? Yes

If YES, enter delivery address below:

 No


3. Service Type

 Certified Mail Express Mail Registered Return Receipt for Merchandise Insured Mail C.O.D.

4. Restricted Delivery? (Extra Fee)

 Yes

UNITED STATES POSTAL SERVICE



First-Class Mail
Postage & Fees Paid
USPS
Permit No. G-10

- Sender: Please print your name, address, and ZIP+4 in this box •

BUREAU OF LAND MANAGEMENT
ARIZONA STATE OFFICE
222 NORTH CENTRAL AVENUE
PHOENIX, AZ 85004-2203

ARIZONA
STATE OFFICE
PHOENIX, ARIZONA

AZ
9003
NOV 24 A 11: 19

RECEIVED
BUREAU OF
LAND MANAGEMENT





United States Department of the Interior



BUREAU OF LAND MANAGEMENT

Arizona State Office
222 North Central Avenue
Phoenix, AZ 85004
www.az.blm.gov

In Reply Refer To:
3800 (AZ-933) RE
AMC 330448
AMC 353521
AMC 356495

NOV 22 2004

CERTIFIED MAIL - RETURN RECEIPT REQUESTED #7003-0500-0001-5254-3241

DECISION

Thomas A. Butler
HC 6 Box 1049-S
Payson, AZ 85541

:
:
:
:

Butler #1#5
AMC 330449-51,
AMC 353521, AMC 356495
Placer Claims

ADDITIONAL INFORMATION REQUESTED

On August 16, 2004, a Maintenance Fee Waiver Certification (Waiver) was filed in this office. Per 43 CFR 3835.10, a waiver must include the names and addresses of all claimants and their original signatures. Signing authority is conveyed when a properly executed Power of Attorney is on file and defines the extent of the powers conveyed. The Power of Authority should specifically convey signing authority from each individual grantee to the grantor. Each grantee's signature should be notarized.

This office does not have a Power of Attorney on file for Susan M. Butler for any of the above named claims. The Power of Attorney on file for Darryl M. Butler conveys signing authority to Thomas A. Butler for AMCs 330449-330451 and AMC 353521 only. This office needs to have a notarized Power of Attorney on file which conveys signing authority from Darryl Butler to Thomas Butler for AMC 356495.

Please provide notarized Power(s) of Attorney specifying the conveyance of signing authority from the grantees to the grantor for the necessary claims. The waiver must have the **original** signatures of all claimants not listed on the specific notarized Power(s) of Attorney. If you are unable to obtain all signatures, you have the option of paying a maintenance fee of \$125.00 per claim to satisfy the requirements of 43 CFR 3834.11(a)(2).

Per 43 CFR 3835.93, the completed Maintenance Fee Waiver Certification document, notarized Power of Attorney, or Maintenance fee payment must be submitted within 60 days of receipt of this notification of the defects or the claims will be declared forfeited and closed.

If any additional information is required, please contact Rod Ebert at 602-417-9397.

/s/ Ivy J. Garcia

Ivy J. Garcia
Group Administrator,
Lands/Minerals Adjudication and Withdrawals

REbert:pb:11/22/04

LEAD OWNER

BUTLER THOMAS A
HC 1 BOX 1049 S
PAYSON AZ 85541

CO-OWNERS

BUTLER SANDRA M
BUTLER DANIEL C
BUTLER DARRYL M

ARIZONA

LEAD FILE NUMBER - 329734

CASE SERIAL TYPE NUMBER	CLAIM NAME	LAST ASSMT.	CASE SERIAL TYPE NUMBER	CLAIM NAME	LAST ASSMT.
PL 329734	GYPSY LAND	1997			

ARIZONA

LEAD FILE NUMBER - 330448

CASE SERIAL TYPE NUMBER	CLAIM NAME	LAST ASSMT.
PL 330448	BUTLER #1	1996

*Closed 8-21-97
mgj*

ENTERED IN COMPUTER
APR 15 1998

APR 15 1998
VERIFIED
ERS



United States Department of the Interior

BUREAU OF LAND MANAGEMENT

Arizona State Office
222 North Central Avenue
Phoenix, AZ 85004-2203

In reply refer to:

3800 (952.3)MJY
A MC 329734
A MC 330448

April 14, 1998

CERTIFIED MAIL - RETURN RECEIPT REQUESTED

DECISION

THOMAS A. BUTLER
HC 1, BOX 1049 S
PAYSON, AZ 85541

:
:
:

Mining Claim(s)
Mill and Tunnel Site(s)

Mining Claims, Mill and Tunnel Sites Declared Forfeited

Claimants are required to pay an annual non-refundable maintenance fee of \$100 or submit a small miner's maintenance fee waiver for each claim/site. These requirements were established by Public Laws 102-381 (106 Stat. 1374), dated October 5, 1992, and 103-66 (107 Stat. 405), dated August 10, 1993, and the regulations implemented August 30, 1994, found at 43 CFR 3833.1-5, 6, and 7.

The Bureau of Land Management (BLM) records do not show receipt of a maintenance fee payment or small miner's maintenance fee waiver on or before August 31, 1997, for the mining claim(s), mill and tunnel site(s) listed on the enclosed sheet(s), and therefore the claims are declared forfeited.

The affidavit of assessment work for the subject mining claim(s), mill and/or tunnel site(s) was timely received by the BLM; however, the BLM records do not show receipt of a 1998 waiver. Therefore, the mining claim(s) mill and/or tunnel site(s) described above is/are declared forfeited.

This decision does not relieve you of the requirement for reclamation of all areas disturbed by your activities on lands covered by your mining claim(s) and/or site(s). Failure to reclaim the land to the satisfaction of the authorized officer of the agency upon whose lands you have located may cause the agency to hold the claimant in a status of non-compliance under their surface management regulations. If reclamation is required, you must notify the proper authorized officer upon completion so that final site inspection and clearance may be obtained and your liability released. On BLM administered lands failure to reclaim the land to the satisfaction of the authorized officer as prescribed by 43 CFR 3809.1-1 and 3809.3-2 may cause BLM to hold you in a status of non-compliance under 43 CFR 3809.3-2 and invoke the penalty provisions of 43 CFR 3809.3.2(f).

During the same 30-day compliance period, this decision may be appealed to the Interior Board of Land Appeals, Office of the Secretary, in accordance with the regulations contained in 43 CFR, Part 4 and the enclosed Form 1842-1. If an appeal is taken, your notice of appeal must be filed in this office (at the above address) within 30 days from receipt of this decision. The appellant has the burden of showing that the decision appealed from is in error.

If you wish to file a petition pursuant to regulation 43 CFR 4.21 (58 FR 4939, January 19, 1993) or 43 CFR 2804.1 for a stay of the effectiveness of this decision during the time that your appeal is being reviewed by the Board, the petition for a stay must accompany your notice of appeal. A petition for a stay is required to

Is your RETURN ADDRESS completed on the reverse side?

SENDER:

- Complete items 1 and/or 2 for additional services.
- Complete items 3, 4a, and 4b.
- Print your name and address on the reverse of this form so that we can return this card to you.
- Attach this form to the front of the mailpiece, or on the back if space does not permit.
- Write "Return Receipt Requested" on the mailpiece below the article number.
- The Return Receipt will show to whom the article was delivered and the date delivered.

I also wish to receive the following services (for an extra fee):

- 1. Addressee's Address
- 2. Restricted Delivery

Consult postmaster for fee.

2. Article Address
THOMAS A. BUTLER
HC 1, BOX 1049 S
PAYSON, AZ 85541

LD (952.3)MJY A MC 329734 & 330448

4a. Article Number

76415061

4b. Service Type

- Registered Certified
- Express Mail Insured
- Return Receipt for Merchandise COD

7. Date of Delivery

4/17/98

5. Received By: (Print Name),

8. Addressee's Address (Only if requested and fee is paid)

6. Signature: (Addressee or Agent)

X *Thomas A. Butler*

Thank you for using Return Receipt Service.

show sufficient justification based on the standards listed below. Copies of the notice of appeal and petition for a stay **must** also be submitted to each party named in this decision and to the Interior Board of Land Appeals and to the appropriate Office of the Solicitor (see 43 CFR 4.413) at the same time the original documents are filed with this office. If you request a stay, you have the burden of proof to demonstrate that a stay should be granted.


Standards for Obtaining a Stay

Except as otherwise provided by law or other pertinent regulation, a petition for a stay of a decision pending appeal shall show sufficient justification based on the following standards:

- (1) The relative harm to the parties if the stay is granted or denied,
- (2) The likelihood of the appellant's success on the merits,
- (3) The likelihood of immediate and irreparable harm if the stay is not granted, and
- (4) Whether the public interest favors granting the stay.

If no appeal, or noncompliance, with the above occurs, this decision constitutes final administrative action of this Department as it affects the mining claims. No appeal, protest or petition for reconsideration will be entertained from this decision after the appeal period has expired.

Please include your A MC serial number(s) on all correspondence. If additional information is required, please call (602) 417-9518.



Mary Jo Yoas
Supervisor, Lands and Minerals
Operations

Enclosures

NOTICE!!

These documents have been scanned!

Do not place un-scanned documents beneath this notice!

Do not remove this notice from this file!

GPO Jacket No. 560-102
Print Order 61540
Rise Business Services, LLC
Job=AZ15 7/29/2019




Box Number= AZ15180



Claim Begin-End: AMC330448-AMC330451

3 Transfers



AZ15180-10

AMC330680-AMC330448

AMC330448

When Recorded Return Document to:
Thomas A Butler
260 N Walnut Ln
Payson, AZ 85541

Telephone: 928-472-6397
E-mail address: tabranch@yahoo.com

For Recorder's Use

QUITCLAIM MINERAL DEED

The undersigned grantor, for valuable consideration, receipt of which is hereby acknowledged, does hereby remise, release, and forever quitclaim to the following described property of Mining Claim Interest in AMC330450 County of Gila state of Arizona to Butler #3

Danny Templeton, PO Box 53, 68025 Hwy 50, Sargents, Co 81248

Executed on 5/24/2013 at Payson, Arizona

Owners Name (Grantor)

Signature

Daniel C. Butler
1502 E Sagebrush St
Gilbert, AZ 85296


Daniel C. Butler

SUBSCRIBED AND SWORN TO before me, a Notary Public, this 24th day of May 2013

By: Daniel C. Butler

Notary Public Revina Martinez

My Commission Expires August 14, 2016



6/27/2013 TS
ENTERED INTO COMPUTER

RECEIVED
BLM AZ STATE OFFICE
2013 MAY 30 PM 2:41
PHOENIX, ARIZONA

EXEMPT PER
ARS 11-1134 (A6)

ENTERED INTO COMPUTER

When Recorded Return Document to:
Thomas A Butler
260 N Walnut Ln
Payson, AZ 85541

Telephone: 928-472-6397
E-mail address: tabranch@yahoo.com

For Recorder's Use

QUITCLAIM MINERAL DEED

The undersigned grantor, for valuable consideration, receipt of which is hereby acknowledged, does hereby remise, release, and forever quitclaim to the following described property of Mining Claim Interest in AMC330450 County of Gila state of Arizona to Butler #3


Wesley Templeton, PO Box 53, 68025 Hwy 50, Sargents, Co 81248

Executed on 5/22/13, at Payson, Arizona

Owners Name (*Grantor*)

Signature

Darryl M. Butler
141 W Vera Ln
Payson, AZ 85541




SUBSCRIBED AND SWORN TO before me, a Notary Public, this 22nd day of May 2013

By: Diane Greer

Notary Public Diane Greer

My Commission Expires 9-5-15



RECEIVED
BLM AZ STATE OFFICE
2013 MAY 20 PM 2:42
PHOENIX, ARIZONA

EXEMPT PER
ARS 11-1134 (A6)

6/27/2013

ENTERED INTO COMPUTER

When Recorded Return Document to:
Thomas A Butler
260 N Walnut Ln
Payson, AZ 85541

Telephone: 928-472-6397
E-mail address: tabranch@yahoo.com

For Recorder's Use

QUITCLAIM MINERAL DEED

The undersigned grantor, for valuable consideration, receipt of which is hereby acknowledged, does hereby remise, release, and forever quitclaim to the following described property of Mining Claim Interest in AMC330450 County of Gila state of Arizona to Butler #3

Lois Templeton, PO Box 53, 68025 Hwy 50, Sargents, Co 81248

Executed on 21 May 2013 at Payson, Arizona

Owners Name (Grantor)

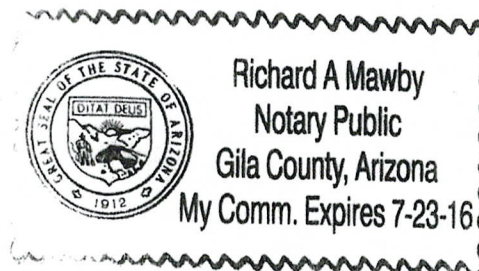
Signature

Sandra M. Butler
260 N Walnut Ln.
Payson, AZ 85541

Sandra M. Butler

SUBSCRIBED AND SWORN TO before me, a Notary Public, this 21st day of May 2013

By: Richard A. Mawby
Notary Public Michael C. Pelt
My Commission Expires 07/23/16



EXEMPT PER
ARS 11-1134 (A6)

6/27/2013 JD
ENTERED INTO COMPUTER

PHOENIX, ARIZONA
2013 MAY 30 PM 2:42

RECEIVED
BLM AZ STATE OFFICE

When Recorded Return Document to:
Thomas A Butler
260 N Walnut Ln
Payson, AZ 85541

Telephone: 928-472-6397
E-mail address: tabranch@yahoo.com

For Recorder's Use

QUITCLAIM MINERAL DEED

The undersigned grantor, for valuable consideration, receipt of which is hereby acknowledged, does hereby remise, release, and forever quitclaim to the following described property of Mining Claim Interest in AMC330450 County of Gila state of Arizona to

Butler #3

Jay Templeton, PO Box 53, 68025 Hwy 50, Sargents, Co 81248

Executed on 21 May 2013 at Payson, Arizona

Owners Name (Grantor)

Signature

Thomas A. Butler
260 N Walnut Ln.
Payson, AZ 85541

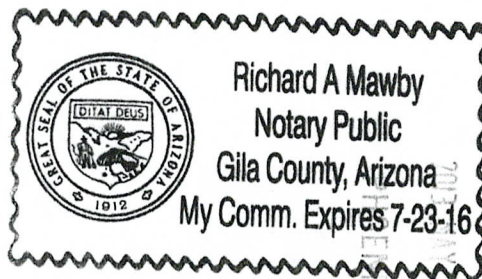
Thomas A Butler

SUBSCRIBED AND SWORN TO before me, a Notary Public, this 21st day of May 2013

By: Richard A. Mawby

Notary Public Richard A Mawby

My Commission Expires 07/23/16



EXEMPT PER
ARS 11-1134 (A6)

RECEIVED
BLM AZ STATE OFFICE
2013 MAY 30 PM 2:42
PHOENIX, ARIZONA

ENTERED INTO COMPUTER

6/27/2013 18

When Recorded Return Document to:
Thomas A Butler
260 N Walnut Ln
Payson, AZ 85541

Telephone: 928-472-6397
E-mail address: tabranch@yahoo.com

For Recorder's Use

QUITCLAIM MINERAL DEED

The undersigned grantor, for valuable consideration, receipt of which is hereby acknowledged, does hereby remise, release, and forever quitclaim to the following described property of Mining Claim Interest in AMC330449 County of Gila state of Arizona to Butler #2


Wesley Templeton, PO Box 53, 68025 Hwy 50, Sargents, Co 81248

Executed on 5/22/13, at Payson, Arizona

Owners Name(Grantor)

Signature

Darryl M. Butler
141 W Vera Ln.
Payson, AZ 85541




SUBSCRIBED AND SWORN TO before me, a Notary Public, this 22nd day of May 2013

By: Diane Greer

Notary Public Diane Greer

My Commission Expires 9-5-15



6/27/2013 TB

ENTERED INTO COMPUTER

EXEMPT PER
ARS 11-1134 (A6)

RECEIVED
BLM AZ STATE OFFICE
2013 MAY 30 PM 2:42
PHOENIX, ARIZONA

When Recorded Return Document to:
Thomas A Butler
260 N Walnut Ln
Payson, AZ 85541

Telephone: 928-472-6397
E-mail address: tabranch@yahoo.com

For Recorder's Use

QUITCLAIM MINERAL DEED

The undersigned grantor, for valuable consideration, receipt of which is hereby acknowledged, does hereby remise, release, and forever quitclaim to the following described property of Mining Claim Interest in AMC330449 County of Gila state of Arizona to Butler #2

Lois Templeton, PO Box 53, 68025 Hwy 50, Sargents, Co 81248

Executed on 21 May 2013 at Payson, Arizona

Owners Name (Grantor)

Signature

Sandra M. Butler
260 N Walnut Ln.
Payson, AZ 85541


Sandra M. Butler

SUBSCRIBED AND SWORN TO before me, a Notary Public, this 21st day of May 2013

By: Richard A. Mawby

Notary Public Richard A. Mawby

My Commission Expires 07/23/16



EXEMPT PER
ARS 11-1134 (A6)

6/27/2013/18
ENTERED INTO COMPUTER

RECEIVED
BLM AZ STATE OFFICE

2013 MAY 23 PM 2:42

When Recorded Return Document to:
Thomas A Butler
260 N Walnut Ln
Payson, AZ 85541

Telephone: 928-472-6397
E-mail address: tabranch@yahoo.com

For Recorder's Use

QUITCLAIM MINERAL DEED

The undersigned grantor, for valuable consideration, receipt of which is hereby acknowledged, does hereby remise, release, and forever quitclaim to the following described property of Mining Claim Interest in AMC330449 County of Gila state of Arizona to Butler #2

Jay Templeton, PO Box 53, 68025 Hwy 50, Sargents, Co 81248

Executed on 21 May 2013, at Payson, Arizona

Owners Name (Grantor)

Signature

Thomas A. Butler
260 N Walnut Ln.
Payson, AZ 85541


Thomas A Butler

SUBSCRIBED AND SWORN TO before me, a Notary Public, this 21st day of May 2013

By: Richard A. Mawby

Notary Public Richard A Mawby

My Commission Expires 07/23/16



6/27/2013
ENTERED INTO COMPUTER

EXEMPT PER
ARS 11-1134 (A6)

RECEIVED
BLM AZ STATE OFFICE
PHOENIX, ARIZONA
2013 MAY 20 PM 2:42

When Recorded Return Document to:
Thomas A Butler
260 N Walnut Ln
Payson, AZ 85541

Telephone: 928-472-6397
E-mail address: tabranch@yahoo.com

For Recorder's Use

QUITCLAIM MINERAL DEED

The undersigned grantor, for valuable consideration, receipt of which is hereby acknowledged, does hereby remise, release, and forever quitclaim to the following described property of Mining Claim Interest in AMC330449 County of Gila state of Arizona to Butler #2

Danny Templeton, PO Box 53, 68025 Hwy 50, Sargents, Co 81248

Executed on 5/24/2013, at Payson, Arizona

Owners Name (Grantor)

Signature

Daniel C. Butler
1502 E Sagebrush St
Gilbert, AZ 85296




SUBSCRIBED AND SWORN TO before me, a Notary Public, this 24th day of May 2013

By: Daniel C. Butler

Notary Public Revina Martinez

My Commission Expires August 14, 2016

RECEIVED
BLM AZ STATE OFFICE
2013 MAY 30 PM 2:42
PHOENIX, ARIZONA



EXEMPT PER
ARS 11-1134 (A6)

6/27/2013 TB

ENTERED INTO COMPUTER

Thomas A Butler
260 N Walnut Ln
Payson, AZ 85541-2760

RECEIVED
BLM AZ STATE OFFICE

2013 MAY 20 PM 2:11

PHOENIX, ARIZONA

Bureau of Land Management
Arizona State Office
One North Central Avenue, Suite 800
Phoenix, AZ 85004-4427



United States Department of the Interior
Bureau of Land Management
 LANDS/RECREATION & PLANNING
 ONE N CENTRAL AVE
 PHOENIX, AZ 85004 -2203
 Phone: 602-417-9200

Receipt

No: 2803718

Transaction #: 2888698	
Date of Transaction: 05/31/2013	
CUSTOMER:	
TOM BUTLER 260 N WALNUT LN PAYSON, AZ 85541-2760 US	

LINE #	QTY	DESCRIPTION	REMARKS	UNIT PRICE	TOTAL
1	1.00	LOCATABLE MINERALS / MINING CLAIMS- NOT NEW-UNADJUD, ONE AUTH NO. ONLY / MINING CLAIM MONEY RECEIVED CASES: AMC330450/\$80.00	QCD - 8	- n/a -	80.00
TOTAL:					\$80.00

PAYMENT INFORMATION					
1	AMOUNT:	80.00	POSTMARKED:	05/29/2013	
	TYPE:	CHECK	RECEIVED:	05/30/2013	
	CHECK NO:	1208			
	NAME:	BUTLER, THOMAS A 260 N WALNUT LN PAYSON AZ 85541-2760 US			

REMARKS

This receipt was generated by the automated BLM Collections and Billing System and is a paper representation of a portion of the official electronic record contained therein.

NOTICE!!

These documents have been scanned!

Do not place un-scanned documents beneath this notice!

Do not remove this notice from this file!

GPO Jacket No. 560-102
Print Order 61540
Rise Business Services, LLC
Job=AZ15 7/29/2019



Box Number= AZ15180



Claim Begin-End: AMC330448-AMC330451

4 Annual Filings



AZ15180-10

AMC330680-AMC330448

UNITED STATES
DEPARTMENT OF THE INTERIOR
BUREAU OF LAND MANAGEMENT
MAINTENANCE FEE WAIVER CERTIFICATION

350

PER

330448

FORM APPROVED
OMB NO. 1004-0114
Expires: January 31, 2020

SEE INSTRUCTIONS ON PAGE 2

1. This small miner waiver is filed for the assessment year beginning on September 1, 2019 and ending on September 1, 2020.
2. The undersigned and all related parties owned ten or fewer mining claims, mill, or tunnel sites located and maintained on Federal lands in the United States of America on September 1, 2019.
3. The undersigned have performed the assessment work required by law for each mining claim listed prior to filing this waiver and understand that by filing this form, the undersigned must file an affidavit of assessment work with the Bureau of Land Management (BLM) by the December 30th following the filing of this waiver.
4. The undersigned understand that if the assessment work obligation has not yet come due under 30 U.S.C. 28 (for those claims in their first assessment year only), a notice of intent to hold reciting this condition must be recorded by the December 30th following the filing of this waiver.
5. The undersigned understand that mill and tunnel sites may also be listed on this waiver and be waived from payment of the maintenance fee, and that a notice of intent to hold for these sites is required to be filed with the BLM by the December 30th following the filing of this waiver.
6. The undersigned understand and acknowledge that pursuant to 43 U.S.C. 1212 and 18 U.S.C. 1001, the filing or recording of a false, fictitious, or fraudulent document with the BLM may result in a fine of up to \$250,000, a prison term not to exceed five years, or both.
7. The mining claims, mill or tunnel sites for which this waiver from payment of the maintenance fees is requested are:

	CLAIM OR SITE NAME	BLM RECORDATION SERIAL NUMBER
1.	BUTLER # 2	AMC 330449
2.	BUTLER # 3	AMC 330450
3.		
4.		
5.		
6.		
7.		
8.		
9.		
10.		

The owner(s) (claimants) of the above mining claims and sites are:

See PAGE 2

_____ (Owner's Name - Please Print)	_____ (Owner's Signature)
_____ (Owner's Mailing Address)	_____ (City) _____ (State) _____ (Zip Code)

_____ (Owner's Name - Please Print)	_____ (Owner's Signature)
_____ (Owner's Mailing Address)	_____ (City) _____ (State) _____ (Zip Code)

_____ (Owner's Name - Please Print)	_____ (Owner's Signature)
_____ (Owner's Mailing Address)	_____ (City) _____ (State) _____ (Zip Code)

_____ (Owner's Name - Please Print)	_____ (Owner's Signature)
_____ (Owner's Mailing Address)	_____ (City) _____ (State) _____ (Zip Code)

(Continued on page 2)

ENTERED
SEP 16 2019
BY: *[Signature]*

[Handwritten initials]

JAY TEMPLETON (Owner's Name - Please Print)	<i>Jay Templeton</i> (Owner's Signature)
PO BOX 53 (Owner's Mailing Address)	SARGENT'S (City) Colo 81248 (State) (Zip Code)
LOIS TEMPLETON (Owner's Name - Please Print)	<i>Lois Templeton</i> (Owner's Signature)
PO BOX 53 (Owner's Mailing Address)	SARGENT'S (City) Colo 81248 (State) (Zip Code)
WESLEY J TEMPLETON (Owner's Name - Please Print)	<i>Wesley J Templeton</i> (Owner's Signature)
815 WALNUT (Owner's Mailing Address)	FT. MORGAN (City) CO 80701 (State) (Zip Code)
DANIEL W TEMPLETON (Owner's Name - Please Print)	<i>Daniel W Templeton</i> (Owner's Signature)
335 SOUTH WEST ST. (Owner's Mailing Address)	FORT MORGAN Co 80701 (City) (State) (Zip Code)

18 U.S.C. 1001 and 43 U.S.C. 1212 make it a crime for any person knowingly and willfully to make to any department or agency of the United States any false, fictitious or fraudulent statements or representations as to any matter within its jurisdiction.

INSTRUCTIONS

1. This certification is made under the provisions of 43 U.S.C. § 1744 and 30 U.S.C. §28-28k and the regulations thereunder (43 CFR Part 3830).
2. The claimant(s) must fill in the dates in paragraph 1 for the beginning and ending of the assessment year for which this waiver is sought.
3. The claimant(s) must fill in the date in paragraph 2 for the beginning of the assessment year for which this waiver is sought.
4. All claim and site names and BLM serial numbers must be listed for the mining claims, mill sites, and tunnel sites for which the waiver is sought.
5. All owners of the mining claims, mill sites, and tunnel sites and their addresses must be given.
6. This waiver form must be signed by all the claimants or their designated agent, in original form. If an agent is designated, a notarized designation of agent, signed by all of the claimants with proper address given, must be submitted with this waiver.
7. This form must be filed no later than September 1st for the upcoming assessment year in the BLM State Office where the mining claims or sites are recorded, or the waiver cannot be granted by the BLM. (Example: To obtain a waiver for the assessment year 2012, which begins on September 1, 2011, you must qualify for and file for a waiver no later than September 1, 2011, in the proper BLM State Office.)
8. For all mining claims which require assessment work, you must record an affidavit of labor on or before the December 30th immediately following the filing of this waiver. For all other mining claims or sites waived, you must record a notice of intent to hold on or before the December 30th immediately following the filing of this waiver.
9. Mill and tunnel sites may also be listed on this waiver and be waived from payment of the maintenance fee. A notice of intent to hold for these sites is required to be filed by the December 30th following the filing of this waiver.

PHOENIX, ARIZONA
2019 AUG 26 P 3:24
RECEIVED
BENHAZ STATE OFFICE

FOR OFFICIAL USE ONLY

DEPARTMENT OF THE INTERIOR
BUREAU OF LAND MANAGEMENT
MINING CLAIMS

Run Date/Time: 8/8/2019

MC Maintenance Fees Paid Through the BLM Pay Portal
(by Date Paid)

Page 185 Of 189

CBS Receipt: 4526140

Printed For Lead File # AMC330448

Agency Tracking ID: 1565131637

Assessment Year: 2020

Number of BLM Serial Nr: 2

Paid On: 8/6/2019

Total Amount Paid: \$330.00

Claim Name	BLM Serial No	Lead File No	Amount Paid
BUTLER #4	AMC330451	AMC330448	\$165.00
BUTLER #1	AMC356495	AMC356495	\$165.00

United States Department of the Interior
Bureau of Land Management
 BUSINESS & SUPPORT SVCS DIV
 ONE N CENTRAL AVE SUITE 800
 PHOENIX, AZ 85004 -4427
 Phone: 602-417-9200

Receipt	
No:	4526140

Transaction #: 4646868	
Date of Transaction: 08/06/2019	
CUSTOMER:	
THOMAS BUTLER 260 N WALNUT LN PAYSON, AZ 85541 US	

LINE #	QTY	DESCRIPTION	REMARKS	UNIT PRICE	TOTAL
1	1.00	LOCATABLE MINERALS / MINING CLAIMS- NOT NEW-UNADJUD, ONE AUTH NO. ONLY / MINING CLAIM MONEY RECEIVED CASES: AMC330451/\$330.00		- n/a -	330.00
TOTAL:					\$330.00

PAYMENT INFORMATION			
NOTE: Items will appear on credit card statement as "BLM O Mining Claim".			
1	AMOUNT:	330.00	POSTMARKED: N/A
	TYPE:	CREDIT CARD	RECEIVED: 08/06/2019
	NAME:	THOMAS BUTLER 260 N WALNUT LN PAYSON AZ 85541 US	
	CARD NO:	XXXXXXXXXXXX8959	AUTH CODE: 296824
	NAME ON CARD:	THOMAS BUTLER	
	SIGNATURE:	INTERNET	

REMARKS

This receipt was generated by the automated BLM Collections and Billing System and is a paper representation of a portion of the official electronic record contained therein.

UNITED STATES
DEPARTMENT OF THE INTERIOR
BUREAU OF LAND MANAGEMENT

MAINTENANCE FEE WAIVER CERTIFICATION

210

Amc 330448
FORM APPROVED
OMB NO. 1004-0114
Expires: January 31, 2020

SEE INSTRUCTIONS ON PAGE 2

- This small miner waiver is filed for the assessment year beginning on September 1, 2018 and ending on September 1, 2019.
- The undersigned and all related parties owned ten or fewer mining claims, mill, or tunnel sites located and maintained on Federal lands in the United States of America on September 1, 2018.
- The undersigned have performed the assessment work required by law for each mining claim listed prior to filing this waiver and understand that by filing this form, the undersigned must file an affidavit of assessment work with the Bureau of Land Management (BLM) by the December 30th following the filing of this waiver.
- The undersigned understand that if the assessment work obligation has not yet come due under 30 U.S.C. 28 (for those claims in their first assessment year only), a notice of intent to hold reciting this condition must be recorded by the December 30th following the filing of this waiver.
- The undersigned understand that mill and tunnel sites may also be listed on this waiver and be waived from payment of the maintenance fee, and that a notice of intent to hold for these sites is required to be filed with the BLM by the December 30th following the filing of this waiver.
- The undersigned understand and acknowledge that pursuant to 43 U.S.C. 1212 and 18 U.S.C. 1001, the filing or recording of a false, fictitious, or fraudulent document with the BLM may result in a fine of up to \$250,000, a prison term not to exceed five years, or both.
- The mining claims, mill or tunnel sites for which this waiver from payment of the maintenance fees is requested are:

CLAIM OR SITE NAME	BLM RECORDATION SERIAL NUMBER
1. <u>Butler # 2</u>	<u>AMC 330449</u>
2. <u>Butler # 3</u>	<u>AMC 330450</u>
3.	
4.	
5.	
6.	
7.	
8.	
9.	
10.	

ENTERED
AC113 WFR CURED
NOV 14 2018
BY: PB

RECEIVED
BLM AZ STATE OFFICE
NOV - 8 P 2:35
PHOENIX, ARIZONA

The owner(s) (claimants) of the above mining claims and sites are:

Jay Templaton
(Owner's Name - Please Print)
PO Box 53
(Owner's Mailing Address)

Jay Templaton
(Owner's Signature)
Sargents Co 81248
(City) (State) (Zip Code)

Lois Templaton
(Owner's Name - Please Print)
PO Box 53
(Owner's Mailing Address)

Lois Templaton
(Owner's Signature)
Sargents Co 81248
(City) (State) (Zip Code)

Wesley Templaton
(Owner's Name - Please Print)
815 Walnut
(Owner's Mailing Address)

Wesley Templaton
(Owner's Signature)
Fort Morgan Co 80701
(City) (State) (Zip Code)

Daniel W Templaton
(Owner's Name - Please Print)
335 South West St
(Owner's Mailing Address)

Daniel W Templaton
(Owner's Signature)
Fort Morgan Co 80701
(City) (State) (Zip Code)

PB

(Owner's Name - Please Print)	(Owner's Signature)
(Owner's Mailing Address)	(City) (State) (Zip Code)
(Owner's Name - Please Print)	(Owner's Signature)
(Owner's Mailing Address)	(City) (State) (Zip Code)
(Owner's Name - Please Print)	(Owner's Signature)
(Owner's Mailing Address)	(City) (State) (Zip Code)
(Owner's Name - Please Print)	(Owner's Signature)
(Owner's Mailing Address)	(City) (State) (Zip Code)

18 U.S.C. 1001 and 43 U.S.C. 1212 make it a crime for any person knowingly and willfully to make to any department or agency of the United States any false, fictitious or fraudulent statements or representations as to any matter within its jurisdiction.

INSTRUCTIONS

1. This certification is made under the provisions of 43 U.S.C. § 1744 and 30 U.S.C. §28-28k and the regulations thereunder (43 CFR Part 3830).
2. The claimant(s) must fill in the dates in paragraph 1 for the beginning and ending of the assessment year for which this waiver is sought.
3. The claimant(s) must fill in the date in paragraph 2 for the beginning of the assessment year for which this waiver is sought.
4. All claim and site names and BLM serial numbers must be listed for the mining claims, mill sites, and tunnel sites for which the waiver is sought.
5. All owners of the mining claims, mill sites, and tunnel sites and their addresses must be given.
6. This waiver form must be signed by all the claimants or their designated agent, in original form. If an agent is designated, a notarized designation of agent, signed by all of the claimants with proper address given, must be submitted with this waiver.
7. This form must be filed no later than September 1st for the upcoming assessment year in the BLM State Office where the mining claims or sites are recorded, or the waiver cannot be granted by the BLM. (Example: To obtain a waiver for the assessment year 2012, which begins on September 1, 2011, you must qualify for and file for a waiver no later than September 1, 2011, in the proper BLM State Office.)
8. For all mining claims which require assessment work, you must record an affidavit of labor on or before the December 30th immediately following the filing of this waiver. For all other mining claims or sites waived, you must record a notice of intent to hold on or before the December 30th immediately following the filing of this waiver.
9. Mill and tunnel sites may also be listed on this waiver and be waived from payment of the maintenance fee. A notice of intent to hold for these sites is required to be filed by the December 30th following the filing of this waiver.

RECEIVED
 BLM AZ STATE OFFICE
 2011 NOV - 8 2:35
 PHOENIX, ARIZONA


FOR OFFICIAL USE ONLY

Jay Templeton
P O Box 53
Sargento Co 81248

CERTIFIED MAIL



7015 0640 0000 4307 2883



RECEIVED
SARGENTO STATE OFFICE
2018 NOV -8 P 2:35
PHOENIX, ARIZONA

United States Dept. of the Interior
Bureau of Land Management
Arizona State office
One north Central Ave. Suite 800
Phoenix, Arizona 85004-4427

ATTN: - Mining


9500434427 0041



PLACE STICKER AT TOP OF ENVELOPE TO THE RIGHT OF THE RETURN ADDRESS, FOLD AT DOTTED LINE

Jay Templeton
P O Box 53
Sargento Co 81248

CERTIFIED MAIL®



7015 0640 0000 4307 2883



RECEIVED
CLIMATE STATE OFFICE
2018 NOV -8 P 2:35
PHOENIX, ARIZONA

United States Dept. of the Interior
Bureau of Land Management
Arizona state office
One north Central Ave. Suite 800
Phoenix, Arizona 85004-4427
ATTN: - Mining

8500484427 0041





United States Department of the Interior

BUREAU OF LAND MANAGEMENT

Arizona State Office

One North Central Avenue, Suite 800

Phoenix, Arizona 85004-4427

www.blm.gov/az/

OCT 03 2018



PHOENIX, ARIZONA

2018 NOV -8 P 2:35

RECEIVED
BLM AZ STATE OFFICE

In Reply Refer To:
3800 (9200) PB
AMC330448

CERTIFIED MAIL - RETURN RECEIPT REQUESTED No. 9214 8901 9403 8373 5634 25

NOTICE

JAY AND LOIS TEMPLETON	:	This Notice Affects Those Claims
PO BOX 53	:	Shown in the Block Below.
SARGENTS, CO 81248-0053	:	

AMC330449, AMC330450
BUTLER #2; BUTLER #3

Maintenance Fee Waiver Held for Rejection

This office received the Maintenance Fee Waiver Certification (waiver) for the above listed mining claim(s). The waiver is not properly completed and does not meet the annual filing requirements.

In accordance with 43 Code of Federal Regulations (CFR) 3835.10, the name, address, and original signatures of all owners of the mining claim must be included on the waiver form. Please correct the discrepancy as noted below:

The waiver was filed on a form that has expired. You must provide the waiver information on the enclosed current form.

In order to correct the defect in the waiver, per 43 CFR 3835.93, you must provide this office with the requested information within 60 days of your receipt of this notice. If you are unable to provide this information, you have the option of paying the annual maintenance fee of \$155 per claim (\$155 per 20 acres for placer claims larger than 20 acres). If we do not receive the requested corrections or the maintenance fees within the 60 day time frame, the claim(s) will be declared forfeited and closed.

210

330448
FORM APPROVED
OMB NO. 1004-0114
Expires: October 31, 2016

MAINTENANCE FEE WAIVER CERTIFICATION

SEE INSTRUCTIONS ON PAGE 2

- This small miner waiver is filed for the assessment year beginning on September 1, ~~2017~~ ^{2018 sc} and ending on September 1, ~~2018~~ ^{2019 sc}.
- The undersigned and all related parties owned ten or fewer mining claims, mill, or tunnel sites located and maintained on Federal lands in the United States of America on September 1, ~~2017~~ ^{2019 sc}.
- The undersigned have performed the assessment work required by law for each mining claim listed prior to filing this waiver and understand that by filing this form, the undersigned must file an affidavit of assessment work with the Bureau of Land Management (BLM) by the December 30th following the filing of this waiver.
- The undersigned understand that if the assessment work obligation has not yet come due under 30 U.S.C. 28 (for those claims in their first assessment year only), a notice of intent to hold reciting this condition must be recorded by the December 30th following the filing of this waiver.
- The undersigned understand that mill and tunnel sites may also be listed on this waiver and be waived from payment of the maintenance fee, and that a notice of intent to hold for these sites is required to be filed with the BLM by the December 30th following the filing of this waiver.
- The undersigned understand and acknowledge that pursuant to 43 U.S.C. 1212 and 18 U.S.C. 1001, the filing or recording of a false, fictitious, or fraudulent document with the BLM may result in a fine of up to \$250,000, a prison term not to exceed five years, or both.
- The mining claims, mill or tunnel sites for which this waiver from payment of the maintenance fees is requested are:

CLAIM OR SITE NAME	BLM RECORDATION SERIAL NUMBER
1. Templeton Group	
2. Lois # 1 listed as BUTLER # 2	AMC 330449 (913)
3. Lois # 2 listed as BUTLER # 3	AMC 330450
4.	
5.	
6.	
7.	
8.	
9.	
10.	

ENTERED
AUG 16 2018

AC 247 BY: SC AC 483 PB
EXP Form ENTERED INTO COMPUTER

RECEIVED
BLM ARIZONA STATE OFFICE
PHOENIX, ARIZONA
2018 AUG 13 P 2:11

The owner(s) (claimants) of the above mining claims and sites are:

A CORRECTED WVR WAS RECD ON 11/8/18 PB

2nd Jay Templeton ✓
(Owner's Name - Please Print)
PO Box 53
(Owner's Mailing Address)

Jay Templeton
(Owner's Signature)
Sargents Colo 81248
(City) (State) (Zip Code)

2nd Lois Templeton ✓
(Owner's Name - Please Print)
P.O. Box 53
(Owner's Mailing Address)

Lois Templeton
(Owner's Signature)
Sargents Colo 81248
(City) (State) (Zip Code)

2nd Wes Templeton ✓
(Owner's Name - Please Print)
815 Walnut
(Owner's Mailing Address)

Wes Templeton
(Owner's Signature)
Ft Morgan Co 80701
(City) (State) (Zip Code)

2nd David Templeton ✓
(Owner's Name - Please Print)
335 South West Street
(Owner's Mailing Address)

David Templeton
(Owner's Signature)
Fort Morgan Co 80701
(City) (State) (Zip Code)

NW/PB

(Owner's Name - Please Print)

(Owner's Signature)

(Owner's Mailing Address)

(City)

(State)

(Zip Code)

(Owner's Name - Please Print)

(Owner's Signature)

(Owner's Mailing Address)

(City)

(State)

(Zip Code)

(Owner's Name - Please Print)

(Owner's Signature)

(Owner's Mailing Address)

(City)

(State)

(Zip Code)

(Owner's Name - Please Print)

(Owner's Signature)

(Owner's Mailing Address)

(City)

(State)

(Zip Code)

18 U.S.C. 1001 and 43 U.S.C. 1212 make it a crime for any person knowingly and willfully to make to any department or agency of the United States any false, fictitious or fraudulent statements or representations as to any matter within its jurisdiction.

INSTRUCTIONS

1. This certification is made under the provisions of 43 U.S.C. § 1744 and 30 U.S.C. § 28-28k and the regulations thereunder (43 CFR Part 3830).
2. The claimant(s) must fill in the dates in paragraph 1 for the beginning and ending of the assessment year for which this waiver is sought.
3. The claimant(s) must fill in the date in paragraph 2 for the beginning of the assessment year for which this waiver is sought.
4. All claim and site names and BLM serial numbers must be listed for the mining claims, mill sites, and tunnel sites for which the waiver is sought.
5. All owners of the mining claims, mill sites, and tunnel sites and their addresses must be given.
6. This waiver form must be signed by all the claimants or their designated agent, in original form. If an agent is designated, a notarized designation of agent, signed by all of the claimants with proper address given, must be submitted with this waiver.
7. This form must be filed no later than September 1st for the upcoming assessment year in the BLM State Office where the mining claims or sites are recorded, or the waiver cannot be granted by the BLM. (Example: To obtain a waiver for the assessment year 2012, which begins on September 1, 2011, you must qualify for and file for a waiver no later than September 1, 2011, in the proper BLM State Office.)
8. For all mining claims which require assessment work, you must record an affidavit of labor on or before the December 30th immediately following the filing of this waiver. For all other mining claims or sites waived, you must record a notice of intent to hold on or before the December 30th immediately following the filing of this waiver.
9. Mill and tunnel sites may also be listed on this waiver and be waived from payment of the maintenance fee. A notice of intent to hold for these sites is required to be filed by the December 30th following the filing of this waiver.

FOR OFFICIAL USE ONLY

UNITED STATES
DEPARTMENT OF THE INTERIOR
BUREAU OF LAND MANAGEMENT

FORM APPROVED
OMB NO.: 1004-0114
Expires: January 31, 2020

356495

AFFIDAVIT OF ANNUAL ASSESSMENT WORK

330448

WHEN RECORDED, MAIL DOCUMENT TO:

NAME: Thomas A Butler

ADDRESS: 260 N Walnut Ln

CITY, STATE, ZIP: Payson AZ, 85541

FOR COUNTY RECORDER'S USE

No. of Claims 1

x \$10/claim

Total due BLM \$ 10

TO ALL WHOM IT MAY CONCERN:

- The undersigned certifies that at least \$100 per claim was expended for development, labor and improvements, or equivalent value added, as the annual assessment work for the assessment year ending September 1, 2018 for the following contiguous unpatented mining claim(s), located in the County of Gila, in the State of Arizona.

BEM Serial No.	Name of Claim	Tp	Rg	Sec	Mer	County Recordation Book and Page No.	Co. Recording Date
AMC356495	Butler #1	10N	9E	25	GSR	2002-17045	2002

RECEIVED
 BLM AZ STATE OFFICE
 PHOENIX, ARIZONA
 2018 JUL 31 P 1:30

4324748

(Continued on page 2)

ENTERED
AUG 03 2018
BY: RAm

2. Type of labor and improvements (specify what was done and give the total value for that labor and improvement to show at least \$100 for each claim). If a geological, geochemical, or geophysical survey was performed, as per 30 U.S.C. 28-1, reference the title of the report of survey, give cost and date of the survey and report, and indicate it was filed with the County Recorder:

Description of Work Performed	Value of Work Performed	Date Work Was Performed
Sluicing (Gold Buddy)	50	Oct 2017-Aug 2018
Panning	40	Nov 2017-July 2018
Overburden removal	50	Oct 2017-Aug 2018

3. Name and mailing address of each person who performed the labor and improvements:

Name (please print)

Thomas Butler

Sandra Butler

Darryl Butler

Current Mailing Address (please print)

260 N Walnut Ln, Payson AZ 85541

260 N Walnut Ln, Payson AZ 85541

141 W Vera Ln, Payson AZ 85541

4. Name and mailing address of each person who holds and claims the subject mining claim(s) for the valuable minerals contained therein. Be sure to indicate if there is a change of address:

Name (please print)

Thomas Butler

Sandra Butler

Darryl Butler

Daniel Butler

Current Mailing Address (please print)

260 N Walnut Ln, Payson AZ 85541

260 N Walnut Ln, Payson AZ 85541

141 W Vera Ln, Payson AZ 85541

1502 E Sagebrush St, Gilbert AZ 85296

5. The undersigned testifies that on the date of February 17, 2018, all monuments required by law were erected upon the subject claim(s), and all notices required by law were posted on the subject claim(s) or copies thereof were in place, and at said date, each corner monument bore or contained

markings sufficient to appropriately designate the corner of the claim to which it pertains and the name of the claim(s).

I hereby certify under penalty of perjury under the laws of the State of Arizona that the foregoing statements are true and correct:

Thomas A. Butler
(Signature of person responsible for above statement)

Date: 7/25/2018

Title 18 U.S.C. 1001 and 43 U.S.C. 1212 make it a crime for any person knowingly and willfully to make to any department or agency of the United States any false, fictitious or fraudulent statements or representations as to any matter within its jurisdiction.


Notary Block

SUBSCRIBED AND SWORN TO before me, this 25th day of July, 2018

By: Thomas A. Butler Gayle Paulus
(Signature of Affiant)

Title: Notary Public

My Commission Expires: 1-9-2021



INSTRUCTIONS

1. This is an optional form that may be used to satisfy the requirements for the Bureau of Land Management (BLM) under the provisions of 43 U.S.C. §1744 and 30 U.S.C. §28-28d and the regulations thereunder (43 CFR part 3835). Since local and State laws may vary, you should contact your local and State agencies where the claims are located to ensure all applicable laws and requirements are satisfied.
2. The claimant(s) must fill in the date in paragraph 1 for the applicable assessment year and the county and state where the claims are located.
3. All claim names, BLM serial numbers, legal descriptions, and original county recording information must be listed for the claims pertaining to this assessment notice.
4. The claimant(s) must complete paragraph 2 listing all labor or improvements which was performed on or did benefit the subject mining claims. The value and date of the labor or improvements must also be listed. The total amount of labor or improvements can be listed, but the total expenditure must equal at least \$100 for each claim.
5. The names and current mailing addresses of the person(s) performing the labor shall be listed in paragraph 3.
6. The name and current mailing address of each owner (claimant) of the claims shall be listed in paragraph 4. The mailing address shall be the owner's address and not the address of an agent or anyone representing the claimant. Be sure to note if there has been a change of address.
7. Paragraph 5 shall be completed to show the date it was verified that all monuments required by law were properly erected, all notices were posted, and that corners were appropriately designated for all claims listed.
8. An exact legible reproduction or duplicate (other than microfilm or other electronic media) of this affidavit or another type of affidavit of assessment work that you file or will file in the county where each claim is located, must be filed with the BLM on or before December 30 of the calendar year in which the assessment year ends. For mill or tunnel sites, a separate notice of intent to hold must be filed with the BLM on or before December 30. Requirements for filing a notice of intent to hold can be found at 43 CFR 3835.33.
9. A processing fee of \$10 for each claim listed must be remitted to the BLM along with this & any other affidavit of assessment work.

RECEIVED
BLM
GILA COUNTY OFFICE
JUL 25 2018
P 1:30
PHOENIX ARIZONA

NOTICES

THE PRIVACY ACT and 43 CFR 2.223(d) require that you be furnished with the following information in connection with the information requested by this form.

AUTHORITY: 30 U.S.C. §28-28d and 43 CFR part 3835 permit collection of the information requested by this form.

PRINCIPAL PURPOSE: The BLM will use the information you provide to document compliance with 43 U.S.C. 1744 and that assessment work has been completed in accordance with 30 U.S.C. § 28-28d and 43 CFR part 3835 in lieu of paying the maintenance fee for the mining claims listed on this form.

ROUTINE USES: The BLM will only disclose this information in accordance with the provisions at 43 CFR 2.231(b) and (c).

EFFECT OF NOT PROVIDING INFORMATION: Disclosure of the requested information is required by 30 U.S.C. § 28-28d and 43 CFR part 3835 for claimants qualified to perform assessment work in lieu of paying the maintenance fee. Failure to submit all the requested information or to complete this form will delay the BLM's processing of the form and may preclude the BLM's acceptance of the assessment work information, which may result in forfeiture of the mining claim(s) by the claimant.

THE PAPERWORK REDUCTION ACT requires us to inform you that:

Use of this form is optional. You must perform assessment if a waiver to pay the maintenance fee has been requested. This form is provided to help you attest that annual assessment work has been completed in lieu of paying the maintenance fee for your claim(s). Submission of the requested information is necessary to obtain or retain a benefit.

You do not have to respond to this or any other Federal agency-sponsored information collection unless it displays a valid OMB control number.

BURDEN HOURS STATEMENT: The estimated public reporting burden for this form is 30 minutes per response, including the time for reviewing instructions, gathering and maintaining data, and completing and reviewing the form. You may submit comments regarding the burden estimate or any other aspect of this form to: U.S. Department of the Interior, Bureau of Land Management (1004-0114), Bureau Information Collection Clearance Officer (WO-630), 1849 C Street, N.W., Room 2134LM, Washington, D.C. 20240.

UNITED STATES
DEPARTMENT OF THE INTERIOR
BUREAU OF LAND MANAGEMENT

FORM APPROVED
OMB NO.: 1004-0114
Expires: January 31, 2020

AFFIDAVIT OF ANNUAL ASSESSMENT WORK

WHEN RECORDED, MAIL DOCUMENT TO:

NAME: Thomas A Butler

ADDRESS: 260 N Walnut Ln

CITY, STATE, ZIP: Payson AZ, 85541

FOR COUNTY RECORDER'S USE

No. of Claims 1

x \$10/claim

Total due BLM \$ 10

TO ALL WHOM IT MAY CONCERN:

- The undersigned certifies that at least \$100 per claim was expended for development, labor and improvements, or equivalent value added, as the annual assessment work for the assessment year ending September 1, 2018 for the following contiguous unpatented mining claim(s), located in the County of Gila, in the State of _____.

BLM Serial No.	Name of Claim	Section	Range	Meridian	Acres	Mineral Interest	Book and Page No.	Year
AMC330451	Butler #4	9N	9E	2	GSR		94-649576	1994

RECEIVED
BLM AZ STATE OFFICE
2018 JUL 31 P 1:30
PHOENIX, ARIZONA

2. Type of labor and improvements (specify what was done and give the total value for that labor and improvement to show at least \$100 for each claim). If a geological, geochemical, or geophysical survey was performed, as per 30 U.S.C. 28-1, reference the title of the report of survey, give cost and date of the survey and report, and indicate it was filed with the County Recorder:

Description of Work Performed	Value of Work Performed	Date Work Was Performed
Sluicing (Gold Buddy)	100	Oct 2017-Aug 2018
Panning	40	Nov 2017-July 2018
Overburden removal	50	Oct 2017-Aug2018

3. Name and mailing address of each person who performed the labor and improvements:

Name (please print)

Thomas Butler

Sandra Butler

Darryl Butler

Current Mailing Address (please print)

260 N Walnut Ln, Payson AZ 85541

260 N Walnut Ln, Payson AZ 85541

141 W Vera Ln, Payson AZ

4. Name and mailing address of each person who holds and claims the subject mining claim(s) for the valuable minerals contained therein. Be sure to indicate if there is a change of address:

Name (please print)

Thomas Butler

Sandra Butler

Darryl Butler

Daniel Butler

Current Mailing Address (please print)

260 N Walnut Ln, Payson AZ 85541

260 N Walnut Ln, Payson AZ 85541

141 W Vera Ln, Payson AZ 85541

1502 E Sagebrush St, Gilbert AZ 85296

5. The undersigned testifies that on the date of March 4th, 2016, all monuments required by law were erected upon the subject claim(s), and all notices required by law were posted on the subject claim(s) or copies thereof were in place, and at said date, each corner monument bore or contained

markings sufficient to appropriately designate the corner of the claim to which it pertains and the name of the claim(s).

I hereby certify under penalty of perjury under the laws of the State of Arizona that the foregoing statements are true and correct:

Thomas A. Butler
(Signature of person responsible for above statement)

Date: 7/25/2018

Title 18 U.S.C. 1001 and 43 U.S.C. 1212 make it a crime for any person knowingly and willfully to make to any department or agency of the United States any false, fictitious or fraudulent statements or representations as to any matter within its jurisdiction.


Notary Block

SUBSCRIBED AND SWORN TO before me, this 25th day of July 2018

By: Gayle Paulus
(Signature of Affiant)

Title: Notary Public

My Commission Expires: 1-9-2021



INSTRUCTIONS

1. This is an optional form that may be used to satisfy the requirements for the Bureau of Land Management (BLM) under the provisions of 43 U.S.C. §1744 and 30 U.S.C. §28-28d and the regulations thereunder (43 CFR part 3835). Since local and State laws may vary, you should contact your local and State agencies where the claims are located to ensure all applicable laws and requirements are satisfied.
2. The claimant(s) must fill in the date in paragraph 1 for the applicable assessment year and the county and state where the claims are located.
3. All claim names, BLM serial numbers, legal descriptions, and original county recording information must be listed for the claims pertaining to this assessment notice.
4. The claimant(s) must complete paragraph 2 listing all labor or improvements which was performed on or did benefit the subject mining claims. The value and date of the labor or improvements must also be listed. The total amount of labor or improvements can be listed, but the total expenditure must equal at least \$100 for each claim.
5. The names and current mailing addresses of the person(s) performing the labor shall be listed in paragraph 3.
6. The name and current mailing address of each owner (claimant) of the claims shall be listed in paragraph 4. The mailing address shall be the owner's address and not the address of an agent or anyone representing the claimant. Be sure to note if there has been a change of address.
7. Paragraph 5 shall be completed to show the date it was verified that all monuments required by law were properly erected, all notices were posted, and that corners were appropriately designated for all claims listed.
8. An exact legible reproduction or duplicate (other than microfilm or other electronic media) of this affidavit or another type of affidavit of assessment work that you file or will file in the county where each claim is located, must be filed with the BLM on or before December 30 of the calendar year in which the assessment year ends. For mill or tunnel sites, a separate notice of intent to hold must be filed with the BLM on or before December 30. Requirements for filing a notice of intent to hold can be found at 43 CFR 3835.33.
9. A processing fee of \$10 for each claim listed must be remitted to the BLM along with this or any other affidavit of assessment work.

BLM
DIVISION
OFFICE
1:30
ARIZONA

NOTICES

THE PRIVACY ACT and 43 CFR 2.223(d) require that you be furnished with the following information in connection with the information requested by this form.

AUTHORITY: 30 U.S.C. §28-28d and 43 CFR part 3835 permit collection of the information requested by this form.

PRINCIPAL PURPOSE: The BLM will use the information you provide to document compliance with 43 U.S.C. 1744 and that assessment work has been completed in accordance with 30 U.S.C. § 28-28d and 43 CFR part 3835 in lieu of paying the maintenance fee for the mining claims listed on this form.

ROUTINE USES: The BLM will only disclose this information in accordance with the provisions at 43 CFR 2.231(b) and (c).

EFFECT OF NOT PROVIDING INFORMATION: Disclosure of the requested information is required by 30 U.S.C. § 28-28d and 43 CFR part 3835 for claimants qualified to perform assessment work in lieu of paying the maintenance fee. Failure to submit all the requested information or to complete this form will delay the BLM's processing of the form and may preclude the BLM's acceptance of the assessment work information, which may result in forfeiture of the mining claim(s) by the claimant.

THE PAPERWORK REDUCTION ACT requires us to inform you that:

Use of this form is optional. You must perform assessment if a waiver to pay the maintenance fee has been requested. This form is provided to help you attest that annual assessment work has been completed in lieu of paying the maintenance fee for your claim(s). Submission of the requested information is necessary to obtain or retain a benefit.

You do not have to respond to this or any other Federal agency-sponsored information collection unless it displays a valid OMB control number.

BURDEN HOURS STATEMENT: The estimated public reporting burden for this form is 30 minutes per response, including the time for reviewing instructions, gathering and maintaining data, and completing and reviewing the form. You may submit comments regarding the burden estimate or any other aspect of this form to: U.S. Department of the Interior, Bureau of Land Management (1004-0114), Bureau Information Collection Clearance Officer (WO-630), 1849 C Street, N.W., Room 2134LM, Washington, D.C. 20240.

Thomas A Butler
260 N Walnut Ln
Payson, AZ 85541-2760

PHOENIX AZ 852

30 JUL 2018 PM 5 L



AZ BLM
One North Central Ave
Ste 800
Phoenix AZ, 85004-4427

RECEIVED
BLM AZ STATE OFFICE
2018 JUL 31 P 1:30
PHOENIX, ARIZONA

85004-442700



United States Department of the Interior
Bureau of Land Management
 DIV OF LANDS, MINRLS & ENERGY
 ONE N CENTRAL AVE
 PHOENIX, AZ 85004 -4427
 Phone: 602-417-9200

Receipt

No: 4224748

Transaction #: 4339990	
Date of Transaction: 08/01/2018	
CUSTOMER:	
THOMAS BUTLER 260 N WALNUT LN PAYSON, AZ 85541-2760 US	

LINE #	QTY	DESCRIPTION	REMARKS	UNIT PRICE	TOTAL
1	1.00	LOCATABLE MINERALS / MINING CLAIMS- NOT NEW-UNADJUD, ONE AUTH NO. ONLY / MINING CLAIM MONEY RECEIVED CASES: AMC356495/\$20.00	POL 2018/2 WAV	- n/a -	20.00
TOTAL:					\$20.00

PAYMENT INFORMATION			
1	AMOUNT:	20.00	POSTMARKED: N/A
	TYPE:	CHECK	RECEIVED: 07/31/2018
	CHECK NO:	113	
	NAME:	BUTLER, THOMAS 260 N WALNUT LN PAYSON AZ 85541-2760 US	

REMARKS

This receipt was generated by the automated BLM Collections and Billing System and is a paper representation of a portion of the official electronic record contained therein.

UNITED STATES
DEPARTMENT OF THE INTERIOR
BUREAU OF LAND MANAGEMENT
MAINTENANCE FEE WAIVER CERTIFICATION

137
[Handwritten Signature]

AMC 356495

330448

FORM APPROVED
OMB NO. 1004-0114
Expires: January 31, 2020




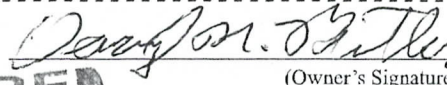
SEE INSTRUCTIONS ON PAGE 2

- This small miner waiver is filed for the assessment year beginning on September 1, 2018 and ending on September 1, 2019.
- The undersigned and all related parties owned ten or fewer mining claims, mill, or tunnel sites located and maintained on Federal lands in the United States of America on September 1, 2018.
- The undersigned have performed the assessment work required by law for each mining claim listed prior to filing this waiver and understand that by filing this form, the undersigned must file an affidavit of assessment work with the Bureau of Land Management (BLM) by the December 30th following the filing of this waiver.
- The undersigned understand that if the assessment work obligation has not yet come due under 30 U.S.C. 28 (for those claims in their first assessment year only), a notice of intent to hold reciting this condition must be recorded by the December 30th following the filing of this waiver.
- The undersigned understand that mill and tunnel sites may also be listed on this waiver and be waived from payment of the maintenance fee, and that a notice of intent to hold for these sites is required to be filed with the BLM by the December 30th following the filing of this waiver.
- The undersigned understand and acknowledge that pursuant to 43 U.S.C. 1212 and 18 U.S.C. 1001, the filing or recording of a false, fictitious, or fraudulent document with the BLM may result in a fine of up to \$250,000, a prison term not to exceed five years, or both.
- The mining claims, mill or tunnel sites for which this waiver from payment of the maintenance fees is requested are:

CLAIM OR SITE NAME	BLM RECORDATION SERIAL NUMBER
1. Butler #1	AMC 356495
2. Butler #4	AMC 330451
3.	
4.	
5.	
6.	
7.	
8.	
9.	
10.	

RECEIVED
BLM AZ STATE OFFICE
210 JUL 31 P 1:30
PHOENIX, ARIZONA

The owner(s) (claimants) of the above mining claims and sites are:

Thomas A Butler (Owner's Name - Please Print)	 (Owner's Signature)
260 N Walnut Ln (Owner's Mailing Address)	Payson AZ 85541 Sandra (City) (State) (Zip Code)
Sandra M Butler (Owner's Name - Please Print)	 (Owner's Signature)
260 N Walnut Ln (Owner's Mailing Address)	Payson AZ 85541 (City) (State) (Zip Code)
Daniel C Butler (Owner's Name - Please Print)	 (Owner's Signature)
1502 E Sagebrush St (Owner's Mailing Address)	Gilbert AZ 85296 (City) (State) (Zip Code)
Darryl M Butler (Owner's Name - Please Print)	 (Owner's Signature)
141 W Vera Ln (Owner's Mailing Address)	Payson AZ 85541 (City) (State) (Zip Code)

ENTERED
 SEP 05 2018
 BY: *[Signature]*

(Continued on page 2)

[Handwritten initials]

(Owner's Name - Please Print)	(Owner's Signature)		
(Owner's Mailing Address)	(City)	(State)	(Zip Code)
(Owner's Name - Please Print)	(Owner's Signature)		
(Owner's Mailing Address)	(City)	(State)	(Zip Code)
(Owner's Name - Please Print)	(Owner's Signature)		
(Owner's Mailing Address)	(City)	(State)	(Zip Code)
(Owner's Name - Please Print)	(Owner's Signature)		
(Owner's Mailing Address)	(City)	(State)	(Zip Code)

18 U.S.C. 1001 and 43 U.S.C. 1212 make it a crime for any person knowingly and willfully to make to any department or agency of the United States any false, fictitious or fraudulent statements or representations as to any matter within its jurisdiction.

INSTRUCTIONS

1. This certification is made under the provisions of 43 U.S.C. § 1744 and 30 U.S.C. §28-28k and the regulations thereunder (43 CFR Part 3830).
2. The claimant(s) must fill in the dates in paragraph 1 for the beginning and ending of the assessment year for which this waiver is sought.
3. The claimant(s) must fill in the date in paragraph 2 for the beginning of the assessment year for which this waiver is sought.
4. All claim and site names and BLM serial numbers must be listed for the mining claims, mill sites, and tunnel sites for which the waiver is sought.
5. All owners of the mining claims, mill sites, and tunnel sites and their addresses must be given.
6. This waiver form must be signed by all the claimants or their designated agent, in original form. If an agent is designated, a notarized designation of agent, signed by all of the claimants with proper address given, must be submitted with this waiver.
7. This form must be filed no later than September 1st for the upcoming assessment year in the BLM State Office where the mining claims or sites are recorded, or the waiver cannot be granted by the BLM. (Example: To obtain a waiver for the assessment year 2012, which begins on September 1, 2011, you must qualify for and file for a waiver no later than September 1, 2011, in the proper BLM State Office.)
8. For all mining claims which require assessment work, you must record an affidavit of labor on or before the December 30th immediately following the filing of this waiver. For all other mining claims or sites waived, you must record a notice of intent to hold on or before the December 30th immediately following the filing of this waiver.
9. Mill and tunnel sites may also be listed on this waiver and be waived from payment of the maintenance fee. A notice of intent to hold for these sites is required to be filed by the December 30th following the filing of this waiver.

FOR OFFICIAL USE ONLY

When Recorded Return Document to:

Jay Templeton
PO Box 53
SARGENTS CO 81248

AMC330448

Check here is this is a change of address.

Telephone: 970-641-1227

E-mail address: _____

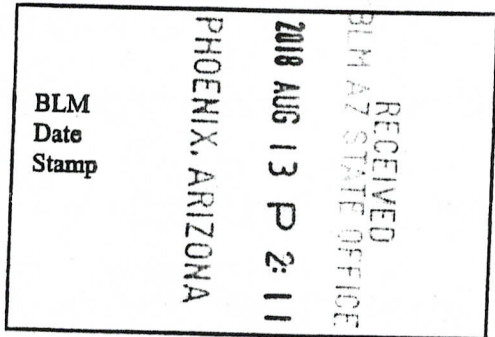
AFFIDAVIT OF PERFORMANCE OF ANNUAL WORK

1. State of Arizona, County of GILA ss:

2. I (Name) Jay Templeton

3. Reside at (Address) PO Box 53

City Sargents County SAGUACHE



State CO Zip 81248 being duly sworn, depose and say that I am a citizen of the United States, more than eighteen years of age, and that all of the facts set forth in this affidavit, subject to the provisions and penalties of 18 U.S.C. 1001 pertaining to the filing of false, fictitious, or fraudulent statements with the United States, are true and correct according to the best of my knowledge, information and belief.

4. Owner's name and address (If not shown in Items 1-3 above) _____

5. That I am personally acquainted with the mining claim(s). The work and improvements were made by and at the expense of the owner(s) of said claim(s). Said contiguous group of claims, listed on this document, are situated in the

(optional) Mining District; _____ County, Arizona.

Line No.	AMC NUMBER	CLAIM/SITE NAME	COUNTY RECORDER DATA (If available)	TWP	RNG	SEC
1	330449	LOIS 1		10N	9E	26-2A 30
2	330450	LOIS 2		10N	9E	26-35
3	(Templeton Group)					
4						
5						
6						

Form: MCF108
Revised July 2014
Page 1 of 2

ENTERED
AUG 23 2018
BY: [Signature]

RECEIVED
 BLM AZ STATE OFFICE
 PHOENIX, ARIZONA
 2018 AUG 13 P 2:11
 BLM
 Date
 Stamp

7						
8						
9						
10						

6. That between the dates starting at 12 o'clock noon on September 1, 20 17 and ending at 12 o'clock noon on September 1, 20 18 at least \$ 1600.00 dollars worth of work and improvements were done and performed upon said claim(s) or upon one or more of a contiguous group of claims for the benefit of all, wholly or partly outside of a contiguous group of claims for the benefit of all, not including the location work.

7. That the following persons were employed to perform the work and improvements described herein: _____

8. That the work and improvements performed were: TRASH Clean up - Road Repairs
Sluicing - Panning - Drainage Crossing work
Resetting Claim MARKERS

9. Dated: 8-3-18 Signature: Jay A. Beaman

SUBSCRIBED AND SWORN TO before me, a Notary Public, this 3rd day of August 20 18

By: [Signature]

Notary Public Sarah Kosin

My Commission Expires 9/13/21

SARAH KOSIN
 NOTARY PUBLIC
 STATE OF COLORADO
 NOTARY ID #20184057802
 My Commission Expires September 13, 2021


No. of Claims: 2 x \$10 = \$20.00
 Check No.: 2448 Init. [Signature]
 Receipt No.: 4235903
 For BLM Use Only

Bureau of Land Management
 Arizona State Office
www.blm.gov/az

Form: MCF108
 Revised July 2014
 Page 2 of 2

Jay Templeton
PO Box 53
Sargent's Co
81248

CERTIFIED MAIL®



7015 0640 0000 4307 2838



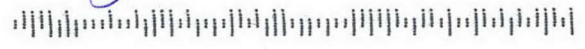
RECEIVED
BLM AZ STATE OFFICE

2018 AUG 13 P 2:11

PHOENIX, ARIZONA

United States Department of the Interior
Bureau of Land management
Arizona state office
1 North Central ave. Suite 800
Phoenix Arizona 85004

85004-442700



PLACE STICKER AT TOP OF ENVELOPE TO THE RIGHT
OF THE RETURN ADDRESS, FOLD AT DOTTED LINE

United States Department of the Interior
Bureau of Land Management
 DIV OF LANDS, MINRLS & ENERGY
 ONE N CENTRAL AVE
 PHOENIX, AZ 85004 -4427
 Phone: 602-417-9200

Receipt

No: 4235903

Transaction #: 4351270	
Date of Transaction: 08/15/2018	
CUSTOMER:	
JAY TEMPLETON PO BOX 53 SARGENTS,CO 81248-0053 US	

LINE #	QTY	DESCRIPTION	REMARKS	UNIT PRICE	TOTAL
1	1.00	LOCATABLE MINERALS / MINING CLAIMS- NOT NEW-UNADJUD,ONE AUTH NO. ONLY / MINING CLAIM MONEY RECEIVED CASES: AMC330449/\$20.00	POL FOR 2018 & WAIVER (2)	- n/a -	20.00
TOTAL:					\$20.00

PAYMENT INFORMATION					
1	AMOUNT:	20.00	POSTMARKED:	N/A	
	TYPE:	CHECK	RECEIVED:	08/15/2018	
	CHECK NO:	2448			
	NAME:	TEMPLETON, JAY PO BOX 53 SARGENTS CO 81248-0053 US			

REMARKS	

This receipt was generated by the automated BLM Collections and Billing System and is a paper representation of a portion of the official electronic record contained therein.

AMC 330448
356495

1110

Form 3830-2
(January 2017)

UNITED STATES
DEPARTMENT OF THE INTERIOR
BUREAU OF LAND MANAGEMENT
MAINTENANCE FEE WAIVER CERTIFICATION

FORM APPROVED
OMB NO. 1004-0114
Expires: January 31, 2020

SEE INSTRUCTIONS ON PAGE 2

1. This small miner waiver is filed for the assessment year beginning on September 1, 2017 and ending on September 1, 2018.
2. The undersigned and all related parties owned ten or fewer mining claims, mill, or tunnel sites located and maintained on Federal lands in the United States of America on September 1, 2017.
3. The undersigned have performed the assessment work required by law for each mining claim listed prior to filing this waiver and understand that by filing this form, the undersigned must file an affidavit of assessment work with the Bureau of Land Management (BLM) by the December 30th following the filing of this waiver.
4. The undersigned understand that if the assessment work obligation has not yet come due under 30 U.S.C. 28 (for those claims in their first assessment year only), a notice of intent to hold reciting this condition must be recorded by the December 30th following the filing of this waiver.
5. The undersigned understand that mill and tunnel sites may also be listed on this waiver and be waived from payment of the maintenance fee, and that a notice of intent to hold for these sites is required to be filed with the BLM by the December 30th following the filing of this waiver.
6. The undersigned understand and acknowledge that pursuant to 43 U.S.C. 1212 and 18 U.S.C. 1001, the filing or recording of a false, fictitious, or fraudulent document with the BLM may result in a fine of up to \$250,000, a prison term not to exceed five years, or both.
7. The mining claims, mill or tunnel sites for which this waiver from payment of the maintenance fees is requested are:

CLAIM OR SITE NAME	BLM RECORDATION SERIAL NUMBER
1. Butler #1	AMC 356495
2. Butler #4	AMC 330451
3.	
4.	
5.	
6.	
7.	
8.	
9.	
10.	

RECEIVED
BLM AZ STATE OFFICE
2017 DEC 12 A 1:22
PHOENIX, ARIZONA

The owner(s) (claimants) of the above mining claims and sites are:

Thomas A Butler
(Owner's Name - Please Print)

Thomas A Butler
(Owner's Signature)

260 N Walnut Ln
(Owner's Mailing Address)

Payson AZ 85541
(City) (State) (Zip Code)

Sandra M Butler
(Owner's Name - Please Print)

Sandra M Butler
(Owner's Signature)

260 N Walnut Ln
(Owner's Mailing Address)

Payson AZ 85541
(City) (State) (Zip Code)

Daniel C Butler
(Owner's Name - Please Print)

Daniel C Butler
(Owner's Signature)

1502 E Sagebrush Stt
(Owner's Mailing Address)

Gilbert AZ 85296
(City) (State) (Zip Code)

Darryl M Butler
(Owner's Name - Please Print)

Darryl M Butler
(Owner's Signature)

141 W Vera Ln
(Owner's Mailing Address)

Payson AZ 85541
(City) (State) (Zip Code)

(Continued on page 2)

~~CORRECT~~
CORRECTS WAIVER RECEIVED 7/31/2017.
IRT LTR DTD 10/26/2017. 247 REMOVED. *pm*

(Owner's Name - Please Print)	(Owner's Signature)		
(Owner's Mailing Address)	(City)	(State)	(Zip Code)

(Owner's Name - Please Print)	(Owner's Signature)		
(Owner's Mailing Address)	(City)	(State)	(Zip Code)

(Owner's Name - Please Print)	(Owner's Signature)		
(Owner's Mailing Address)	(City)	(State)	(Zip Code)

(Owner's Name - Please Print)	(Owner's Signature)		
(Owner's Mailing Address)	(City)	(State)	(Zip Code)

18 U.S.C. 1001 and 43 U.S.C. 1212 make it a crime for any person knowingly and willfully to make to any department or agency of the United States any false, fictitious or fraudulent statements or representations as to any matter within its jurisdiction.

INSTRUCTIONS

1. This certification is made under the provisions of 43 U.S.C. § 1744 and 30 U.S.C. §28-28k and the regulations thereunder (43 CFR Part 3830).
2. The claimant(s) must fill in the dates in paragraph 1 for the beginning and ending of the assessment year for which this waiver is sought.
3. The claimant(s) must fill in the date in paragraph 2 for the beginning of the assessment year for which this waiver is sought.
4. All claim and site names and BLM serial numbers must be listed for the mining claims, mill sites, and tunnel sites for which the waiver is sought.
5. All owners of the mining claims, mill sites, and tunnel sites and their addresses must be given.
6. This waiver form must be signed by all the claimants or their designated agent, in original form. If an agent is designated, a notarized designation of agent, signed by all of the claimants with proper address given, must be submitted with this waiver.
7. This form must be filed no later than September 1st for the upcoming assessment year in the BLM State Office where the mining claims or sites are recorded, or the waiver cannot be granted by the BLM. (Example: To obtain a waiver for the assessment year 2012, which begins on September 1, 2011, you must qualify for and file for a waiver no later than September 1, 2011, in the proper BLM State Office.)
8. For all mining claims which require assessment work, you must record an affidavit of labor on or before the December 30th immediately following the filing of this waiver. For all other mining claims or sites waived, you must record a notice of intent to hold on or before the December 30th immediately following the filing of this waiver.
9. Mill and tunnel sites may also be listed on this waiver and be waived from payment of the maintenance fee. A notice of intent to hold for these sites is required to be filed by the December 30th following the filing of this waiver.

FOR OFFICIAL USE ONLY

RECEIVED
BLM AZ STATE OFFICE
2017 DEC 12 A 1:22
PHOENIX ARIZONA

356495
330448

Form 3830-2
(January 2017)

UNITED STATES
DEPARTMENT OF THE INTERIOR
BUREAU OF LAND MANAGEMENT
MAINTENANCE FEE WAIVER CERTIFICATION

110
[Signature]

FORM APPROVED
OMB NO. 1004-0114
Expires: January 31, 2020

SEE INSTRUCTIONS ON PAGE 2

1. This small miner waiver is filed for the assessment year beginning on September 1, 2017 and ending on September 1, 2018.
2. The undersigned and all related parties owned ten or fewer mining claims, mill, or tunnel sites located and maintained on Federal lands in the United States of America on September 1, 2017.
3. The undersigned have performed the assessment work required by law for each mining claim listed prior to filing this waiver and understand that by filing this form, the undersigned must file an affidavit of assessment work with the Bureau of Land Management (BLM) by the December 30th following the filing of this waiver.
4. The undersigned understand that if the assessment work obligation has not yet come due under 30 U.S.C. 28 (for those claims in their first assessment year only), a notice of intent to hold reciting this condition must be recorded by the December 30th following the filing of this waiver.
5. The undersigned understand that mill and tunnel sites may also be listed on this waiver and be waived from payment of the maintenance fee, and that a notice of intent to hold for these sites is required to be filed with the BLM by the December 30th following the filing of this waiver.
6. The undersigned understand and acknowledge that pursuant to 43 U.S.C. 1212 and 18 U.S.C. 1001, the filing or recording of a false, fictitious, or fraudulent document with the BLM may result in a fine of up to \$250,000, a prison term not to exceed five years, or both.
7. The mining claims, mill or tunnel sites for which this waiver from payment of the maintenance fees is requested are:

CLAIM OR SITE NAME	BLM RECORDATION SERIAL NUMBER
1. Butler #1	AMC 356495
2. Butler #4	AMC 330451
3.	
4.	
5.	
6.	
7.	
8.	
9.	
10.	

RECEIVED
BLM AZ STATE OFFICE
2017 JUL 31 P 3:07
PHOENIX, ARIZONA

The owner(s) (claimants) of the above mining claims and sites are:

Thomas A Butler
(Owner's Name - Please Print)
260 N Walnut Ln
(Owner's Mailing Address)

Thomas A. Butler
(Owner's Signature)
Payson AZ 85541
(City) (State) (Zip Code)

Sandra M Butler
(Owner's Name - Please Print)
260 N Walnut Ln
(Owner's Mailing Address)

Sandra M Butler
(Owner's Signature)
Payson AZ 85541
(City) (State) (Zip Code)

Daniel C Butler
(Owner's Name - Please Print)
1502 E Sagebrush St
(Owner's Mailing Address)

Thomas A Butler, PAA
(Owner's Signature)
Gilbert AZ 85541
(City) (State) (Zip Code)

Darryl M Butler
(Owner's Name - Please Print)
141 Vera Lane
(Owner's Mailing Address)

Darryl M Butler
(Owner's Signature)
Payson AZ 85541
(City) (State) (Zip Code)

(Continued on page 2)

INTEREST
AUG 30 2017
BY: *[Signature]*

nmw

(Owner's Name - Please Print)	(Owner's Signature)		
(Owner's Mailing Address)	(City)	(State)	(Zip Code)
(Owner's Name - Please Print)	(Owner's Signature)		
(Owner's Mailing Address)	(City)	(State)	(Zip Code)
(Owner's Name - Please Print)	(Owner's Signature)		
(Owner's Mailing Address)	(City)	(State)	(Zip Code)
(Owner's Name - Please Print)	(Owner's Signature)		
(Owner's Mailing Address)	(City)	(State)	(Zip Code)

18 U.S.C. 1001 and 43 U.S.C. 1212 make it a crime for any person knowingly and willfully to make to any department or agency of the United States any false, fictitious or fraudulent statements or representations as to any matter within its jurisdiction.

INSTRUCTIONS

1. This certification is made under the provisions of 43 U.S.C. § 1744 and 30 U.S.C. §28-28k and the regulations thereunder (43 CFR Part 3830).
2. The claimant(s) must fill in the dates in paragraph 1 for the beginning and ending of the assessment year for which this waiver is sought.
3. The claimant(s) must fill in the date in paragraph 2 for the beginning of the assessment year for which this waiver is sought.
4. All claim and site names and BLM serial numbers must be listed for the mining claims, mill sites, and tunnel sites for which the waiver is sought.
5. All owners of the mining claims, mill sites, and tunnel sites and their addresses must be given.
6. This waiver form must be signed by all the claimants or their designated agent, in original form. If an agent is designated, a notarized designation of agent, signed by all of the claimants with proper address given, must be submitted with this waiver.
7. This form must be filed no later than September 1st for the upcoming assessment year in the BLM State Office where the mining claims or sites are recorded, or the waiver cannot be granted by the BLM. (Example: To obtain a waiver for the assessment year 2012, which begins on September 1, 2011, you must qualify for and file for a waiver no later than September 1, 2011, in the proper BLM State Office.)
8. For all mining claims which require assessment work, you must record an affidavit of labor on or before the December 30th immediately following the filing of this waiver. For all other mining claims or sites waived, you must record a notice of intent to hold on or before the December 30th immediately following the filing of this waiver.
9. Mill and tunnel sites may also be listed on this waiver and be waived from payment of the maintenance fee. A notice of intent to hold for these sites is required to be filed by the December 30th following the filing of this waiver.

FOR OFFICIAL USE ONLY

RECEIVED
BLM AZ STATE OFFICE
2011 JUL 1 P 3:07
PHOENIX ARIZONA

Thomas A Butler
260 N Walnut Ln
Payson, AZ 85541-2760

PHOENIX AZ 852

28 JUL 2017 PM 5 L




RECEIVED
BLM AZ STATE OFFICE

2017 JUL 31 P 3:07

PHOENIX, ARIZONA

BLM
1 N Central Ave
#800
Phoenix AZ, 85004

85004-442700



Thomas A Butler
260 N Walnut Ln
Payson, AZ 85541-2760

RECEIVED
BLM AZ STATE OFFICE


2017 JUL 31 P 3:07

PHOENIX, ARIZONA

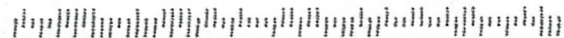
BLM
1 N Central Ave
#800
Phoenix AZ, 85004

PHOENIX AZ 852

28 JUL 2017 PM 5 L



85004-442700



BLM

I Daniel C. Butler authorize Thomas A Butler to act as my agent, POA, for the purpose of submitting Maintenance Fee Payment Waiver Certifications for the following claims:

- Butler #1 AMC 356495
- Butler #2 AMC 330449
- Butler #3 AMC 330450
- Butler #4 AMC 330451
- Butler #5 AMC 353521

This authorization is good until revoked in writing.

Daniel C. Butler

Daniel C. Butler


Date 8-19-11

Clifford N. Kronk IV

Notary Signature

Date 8-19-11

RECEIVED
 BLM AZ DISTRICT OFFICE
 2011 JUL 31 P 3:07
 PHOENIX, ARIZONA



UNITED STATES
DEPARTMENT OF THE INTERIOR
BUREAU OF LAND MANAGEMENT

FORM APPROVED
OMB NO.: 1004-0114
Expires: January 31, 2020

356495

330448

AFFIDAVIT OF ANNUAL ASSESSMENT WORK

WHEN RECORDED, MAIL DOCUMENT TO:

NAME: Thomas A Butler

ADDRESS: 260 N Walnut Ln

CITY, STATE, ZIP: Payson, Az 85541

FOR COUNTY RECORDER'S USE

No. of Claims 1

x \$10/claim

Total due BLM \$ 10

TO ALL WHOM IT MAY CONCERN:

1. The undersigned certifies that at least \$100 per claim was expended for development, labor and improvements, or equivalent value added, as the annual assessment work for the assessment year ending September 1, 2017 for the following contiguous unpatented mining claim(s), located in the County of Gila, in the State of Arizona.

BLM Serial No.	Name of Claim	Tp Rg Sec Mer				County Recordation Book and Page No.	Co. Recording Date
		Example: 13N 5E 14 MDM					
AMC 356495	Butler #1	10N	9E	25	GSR	2002-17045	2002

RECEIVED
 JUL 31 P 3:01
 PHOENIX, ARIZONA
 BY: RAM

ENTIRE
AUG 02 2017
 BY: RAM

(Continued on page 2)

RECEIPT # 3915397

2. Type of labor and improvements (specify what was done and give the total value for that labor and improvement to show at least \$100 for each claim). If a geological, geochemical, or geophysical survey was performed, as per 30 U.S.C. 28-1, reference the title of the report of survey, give cost and date of the survey and report, and indicate it was filed with the County Recorder:

Description of Work Performed	Value of Work Performed	Date Work Was Performed
Sluicing	100	Jan-June 2017
Panning	30	Jan-June 2017
Overburden removal	50	Jan-June 2017

3. Name and mailing address of each person who performed the labor and improvements:

Name (please print)

Thomas Butler

Darryl Butler

Current Mailing Address (please print)

260 N Walnut Ln, Payson AZ 85541

141 Vere Ln, Payson AZ 85541

4. Name and mailing address of each person who holds and claims the subject mining claim(s) for the valuable minerals contained therein. Be sure to indicate if there is a change of address:

Name (please print)

Thomas Butler

Sandra Butler

Darryl Butler

Daniel Butler

Current Mailing Address (please print)

260 N Walnut Ln, Payson AZ 85541

260 N Walnut Ln, Payson AZ 85541

141 Vera Ln, Payson AZ 85541

15202 E Sagebrush St, Gilbert AZ 85296

5. The undersigned testifies that on the date of May 15, 2013, all monuments required by law were erected upon the subject claim(s), and all notices required by law were posted on the subject claim(s) or copies thereof were in place, and at said date, each corner monument bore or contained

markings sufficient to appropriately designate the corner of the claim to which it pertains and the name of the claim(s).

I hereby certify under penalty of perjury under the laws of the State of Arizona that the foregoing statements are true and correct:

[Signature] Date: 7/26/17
(Signature of person responsible for above statement)

Title 18 U.S.C. 1001 and 43 U.S.C. 1212 make it a crime for any person knowingly and willfully to make to any department or agency of the United States any false, fictitious or fraudulent statements or representations as to any matter within its jurisdiction.

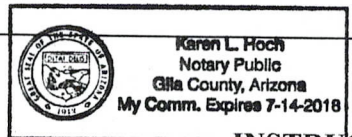
Notary Block

SUBSCRIBED AND SWORN TO before me, this 26th day of July 20 17

By: [Signature]
(Signature of Affiant)

Title: Notary Public

My Commission Expires: _____



RECEIVED
PLM ASSESSMENT OFFICE
2017 JUL 31 P 3:08
PHOENIX, ARIZONA

INSTRUCTIONS

1. This is an optional form that may be used to satisfy the requirements for the Bureau of Land Management (BLM) under the provisions of 43 U.S.C. §1744 and 30 U.S.C. §28-28d and the regulations thereunder (43 CFR part 3835). Since local and State laws may vary, you should contact your local and State agencies where the claims are located to ensure all applicable laws and requirements are satisfied.
2. The claimant(s) must fill in the date in paragraph 1 for the applicable assessment year and the county and state where the claims are located.
3. All claim names, BLM serial numbers, legal descriptions, and original county recording information must be listed for the claims pertaining to this assessment notice.
4. The claimant(s) must complete paragraph 2 listing all labor or improvements which was performed on or did benefit the subject mining claims. The value and date of the labor or improvements must also be listed. The total amount of labor or improvements can be listed, but the total expenditure must equal at least \$100 for each claim.
5. The names and current mailing addresses of the person(s) performing the labor shall be listed in paragraph 3.
6. The name and current mailing address of each owner (claimant) of the claims shall be listed in paragraph 4. The mailing address shall be the owner's address and not the address of an agent or anyone representing the claimant. Be sure to note if there has been a change of address.
7. Paragraph 5 shall be completed to show the date it was verified that all monuments required by law were properly erected, all notices were posted, and that corners were appropriately designated for all claims listed.
8. An exact legible reproduction or duplicate (other than microfilm or other electronic media) of this affidavit or another type of affidavit of assessment work that you file or will file in the county where each claim is located, must be filed with the BLM on or before December 30 of the calendar year in which the assessment year ends. For mill or tunnel sites, a separate notice of intent to hold must be filed with the BLM on or before December 30. Requirements for filing a notice of intent to hold can be found at 43 CFR 3835.33.
9. A processing fee of \$10 for each claim listed must be remitted to the BLM along with this or any other affidavit of assessment work.

UNITED STATES
DEPARTMENT OF THE INTERIOR
BUREAU OF LAND MANAGEMENT

FORM APPROVED
OMB NO.: 1004-0114
Expires: January 31, 2020

AFFIDAVIT OF ANNUAL ASSESSMENT WORK

WHEN RECORDED, MAIL DOCUMENT TO:

NAME: Thomas A Butler

ADDRESS: 260 N Walnut Ln

CITY, STATE, ZIP: Payson AZ, 85541

FOR COUNTY RECORDER'S USE

No. of Claims 1

x \$10/claim

Total due BLM \$ 10

TO ALL WHOM IT MAY CONCERN:

I, The undersigned certifies that at least \$100 per claim was expended for development, labor and improvements, or equivalent value added, as the annual assessment work for the assessment year ending September 1, 2017 for the following contiguous unpatented mining claim(s), located in the County of Gila, in the State of Arizona.

BLM Serial No.	Name of Claim	Tp Rg Sec Mer				County Recordation Book and Page No.	Co. Recording Date
		Example: 13N 5E 14 MDM					
AMC 330451	Butler #4	9N	9E	2	GSR	94-649576	1994

RECEIVED
 BLM, GILA COUNTY, ARIZONA
 2017 JUL 31 P 3:01

(Continued on page 2)

RECEIPT # 3915397

2. Type of labor and improvements (specify what was done and give the total value for that labor and improvement to show at least \$100 for each claim). If a geological, geochemical, or geophysical survey was performed, as per 30 U.S.C. 28-1, reference the title of the report of survey, give cost and date of the survey and report, and indicate it was filed with the County Recorder:

Description of Work Performed	Value of Work Performed	Date Work Was Performed
Sluicing	150	Nov & Dec 2016
Panning	30	Nov & Dec 2016
Overburden removal	100	Oct 2016-May 2017

3. Name and mailing address of each person who performed the labor and improvements:

Name (please print)

Thomas Butler

Sandra Butler

Current Mailing Address (please print)

260 N Walnut Ln, Parson AZ 85541

260 N Walnut Ln, Payson Az 85541

4. Name and mailing address of each person who holds and claims the subject mining claim(s) for the valuable minerals contained therein. Be sure to indicate if there is a change of address:

Name (please print)

Thomas Butler

Sandra Butler

Darryl Butler

Daniel Butler

Current Mailing Address (please print)

260 N Walnut Ln, Payson AZ 85541

260 N Walnut Ln, Payson AZ 85541

141 Vera Ln, Payson AZ 85541

1502 E Sagebrush St, Gilbert AZ 85296

5. The undersigned testifies that on the date of March 4th, 2016, all monuments required by law were erected upon the subject claim(s), and all notices required by law were posted on the subject claim(s) or copies thereof were in place, and at said date, each corner monument bore or contained

markings sufficient to appropriately designate the corner of the claim to which it pertains and the name of the claim(s).

I hereby certify under penalty of perjury under the laws of the State of Arizona that the foregoing statements are true and correct:

[Handwritten Signature]
(Signature of person responsible for above statement)

Date: 7/26/17

Title 18 U.S.C. 1001 and 43 U.S.C. 1212 make it a crime for any person knowingly and willfully to make to any department or agency of the United States any false, fictitious or fraudulent statements or representations as to any matter within its jurisdiction.


Notary Block

SUBSCRIBED AND SWORN TO before me, this 26th day of July 20 17

By: *[Handwritten Signature]*
(Signature of Affiant)

Title: Notary Public

My Commission Expires: _____



INSTRUCTIONS

1. This is an optional form that may be used to satisfy the requirements for the Bureau of Land Management (BLM) under the provisions of 43 U.S.C. §1744 and 30 U.S.C. §28-28d and the regulations thereunder (43 CFR part 3835). Since local and State laws may vary, you should contact your local and State agencies where the claims are located to ensure all applicable laws and requirements are satisfied.
2. The claimant(s) must fill in the date in paragraph 1 for the applicable assessment year and the county and state where the claims are located.
3. All claim names, BLM serial numbers, legal descriptions, and original county recording information must be listed for the claims pertaining to this assessment notice.
4. The claimant(s) must complete paragraph 2 listing all labor or improvements which was performed on or did benefit the subject mining claims. The value and date of the labor or improvements must also be listed. The total amount of labor or improvements can be listed, but the total expenditure must equal at least \$100 for each claim.
5. The names and current mailing addresses of the person(s) performing the labor shall be listed in paragraph 3.
6. The name and current mailing address of each owner (claimant) of the claims shall be listed in paragraph 4. The mailing address shall be the owner's address and not the address of an agent or anyone representing the claimant. Be sure to note if there has been a change of address.
7. Paragraph 5 shall be completed to show the date it was verified that all monuments required by law were properly erected, all notices were posted, and that corners were appropriately designated for all claims listed.
8. An exact legible reproduction or duplicate (other than microfilm or other electronic media) of this affidavit or another type of affidavit of assessment work that you file or will file in the county where each claim is located, must be filed with the BLM on or before December 30 of the calendar year in which the assessment year ends. For mill or tunnel sites, a separate notice of intent to hold must be filed with the BLM on or before December 30. Requirements for filing a notice of intent to hold can be found at 43 CFR 3835.33.
9. A processing fee of \$10 for each claim listed must be remitted to the BLM along with this or any other affidavit of assessment work.

RECEIVED
BLM AZ STAFF OFFICE
2017 JUL 31 P 3:01
PHOENIX, ARIZONA

NOTICES

THE PRIVACY ACT and 43 CFR 2.223(d) require that you be furnished with the following information in connection with the information requested by this form.

AUTHORITY: 30 U.S.C. §28-28d and 43 CFR part 3835 permit collection of the information requested by this form.

PRINCIPAL PURPOSE: The BLM will use the information you provide to document compliance with 43 U.S.C. 1744 and that assessment work has been completed in accordance with 30 U.S.C. § 28-28d and 43 CFR part 3835 in lieu of paying the maintenance fee for the mining claims listed on this form.

ROUTINE USES: The BLM will only disclose this information in accordance with the provisions at 43 CFR 2.231(b) and (c).

EFFECT OF NOT PROVIDING INFORMATION: Disclosure of the requested information is required by 30 U.S.C. § 28-28d and 43 CFR part 3835 for claimants qualified to perform assessment work in lieu of paying the maintenance fee. Failure to submit all the requested information or to complete this form will delay the BLM's processing of the form and may preclude the BLM's acceptance of the assessment work information, which may result in forfeiture of the mining claim(s) by the claimant.

THE PAPERWORK REDUCTION ACT requires us to inform you that:

Use of this form is optional. You must perform assessment if a waiver to pay the maintenance fee has been requested. This form is provided to help you attest that annual assessment work has been completed in lieu of paying the maintenance fee for your claim(s). Submission of the requested information is necessary to obtain or retain a benefit.

You do not have to respond to this or any other Federal agency-sponsored information collection unless it displays a valid OMB control number.

BURDEN HOURS STATEMENT: The estimated public reporting burden for this form is 30 minutes per response, including the time for reviewing instructions, gathering and maintaining data, and completing and reviewing the form. You may submit comments regarding the burden estimate or any other aspect of this form to: U.S. Department of the Interior, Bureau of Land Management (1004-0114), Bureau Information Collection Clearance Officer (WO-630), 1849 C Street, N.W., Room 2134LM, Washington, D.C. 20240.

Thomas A Butler
260 N Walnut Ln
Payson, AZ 85541-2760

RECEIVED
BLM AZ STATE OFFICE


2017 JUL 31 P 3:07

PHOENIX, ARIZONA


BLM
1 N Central Ave
#800
Phoenix AZ, 85004

PHOENIX AZ 852

28 JUL 2017 PM 5 L



85004-442700



Thomas A Butler
260 N Walnut Ln
Payson, AZ 85541-2760

PHOENIX AZ 852

06 DEC 2017 849 L



BLM
One North Central Ave
Suite 800
Phoenix AZ 85004-4427

PHOENIX, ARIZONA

2017 DEC 12 A 1:22

RECEIVED
BLM AZ STATE OFFICE


85004-442700



Thomas A Butler
260 N Walnut Ln
Payson, AZ 85541-2760

PHOENIX AZ 850

20 DEC 2011 1:22



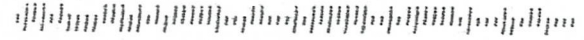
PHOENIX, ARIZONA

2011 DEC 12 A 1:22

RECEIVED
BLM AZ STATE OFFICE

BLM
One North Central Ave
Suite 800
Phoenix AZ 85004-4427

85004-442700



United States Department of the Interior
Bureau of Land Management
 DIV OF LANDS, MINRLS & ENERGY
 ONE N CENTRAL AVE
 PHOENIX, AZ 85004 -4427
 Phone: 602-417-9200

Receipt

No: 3915397

Transaction #: 4024852	
Date of Transaction: 08/01/2017	
CUSTOMER:	
THOMAS BUTLER 260 N WALNUT LN PAYSON, AZ 85541-2760 US	

LINE #	QTY	DESCRIPTION	REMARKS	UNIT PRICE	TOTAL
1	1.00	LOCATABLE MINERALS / MINING CLAIMS- NOT NEW-UNADJUD, ONE AUTH NO. ONLY / MINING CLAIM MONEY RECEIVED CASES: AMC356495/\$20.00	WAIVER 2018 / POL 2017 (2)	- n/a -	20.00
TOTAL:					\$20.00

PAYMENT INFORMATION			
1	AMOUNT:	20.00	POSTMARKED: 07/28/2017
	TYPE:	CHECK	RECEIVED: 07/31/2017
	CHECK NO:	102	
	NAME:	BUTLER, THOMAS A 260 N WALNUT LN PAYSON AZ 85541-2760 US	

REMARKS

This receipt was generated by the automated BLM Collections and Billing System and is a paper representation of a portion of the official electronic record contained therein.

358

[Handwritten Signature]

AMC 330448

MAINTENANCE FEE WAIVER CERTIFICATION

FORM APPROVED
OMB NO. 1004-0114
Expires: October 31, 2016

SEE INSTRUCTIONS ON PAGE 2

- This small miner waiver is filed for the assessment year beginning on September 1, 2016 and ending on September 1, 2017.
- The undersigned and all related parties owned ten or fewer mining claims, mill, or tunnel sites located and maintained on Federal lands in the United States of America on September 1, 2017.
- The undersigned have performed the assessment work required by law for each mining claim listed prior to filing this waiver and understand that by filing this form, the undersigned must file an affidavit of assessment work with the Bureau of Land Management (BLM) by the December 30th following the filing of this waiver.
- The undersigned understand that if the assessment work obligation has not yet come due under 30 U.S.C. 28 (for those claims in their first assessment year only), a notice of intent to hold reciting this condition must be recorded by the December 30th following the filing of this waiver.
- The undersigned understand that mill and tunnel sites may also be listed on this waiver and be waived from payment of the maintenance fee, and that a notice of intent to hold for these sites is required to be filed with the BLM by the December 30th following the filing of this waiver.
- The undersigned understand and acknowledge that pursuant to 43 U.S.C. 1212 and 18 U.S.C. 1001, the filing or recording of a false, fictitious, or fraudulent document with the BLM may result in a fine of up to \$250,000, a prison term not to exceed five years, or both.
- The mining claims, mill or tunnel sites for which this waiver from payment of the maintenance fees is requested are:

CLAIM OR SITE NAME	BLM RECORDATION SERIAL NUMBER
1. <u>Templeton Group</u>	
2. <u>Lot # 1</u>	✓ <u>AMC 330449</u>
3. <u>Lot # 2</u>	<u>AMC 330450</u>
4.	
5.	
6.	
7.	
8.	
9.	
10.	

RECEIVED
BLM AZ STATE OFFICE
2017 AUG 22 AM 9:52
PHOENIX, ARIZONA

The owner(s) (claimants) of the above mining claims and sites are:

Jay Templeton
(Owner's Name - Please Print)
PO Box 53
(Owner's Mailing Address)

Jay Templeton
(Owner's Signature)
SARGENT'S CO 81248
(City) (State) (Zip Code)

Lois Templeton
(Owner's Name - Please Print)
PO Box 53
(Owner's Mailing Address)

Lois Templeton
(Owner's Signature)
Sargent's CO 81248
(City) (State) (Zip Code)

WES TEMPLETON
(Owner's Name - Please Print)
815 Walnut
(Owner's Mailing Address)

Wes Templeton
(Owner's Signature)
FT Morgan CO 80701
(City) (State) (Zip Code)

Daniel Templeton 483
(Owner's Name - Please Print)
335 South West Street
(Owner's Mailing Address)

Daniel Templeton
(Owner's Signature)
Fort Morgan CO 80701
(City) (State) (Zip Code)

INTEREST
SEP 08 2017
BY: *[Signature]*

[Handwritten initials]

(Owner's Name - Please Print)

(Owner's Signature)

(Owner's Mailing Address)

(City)

(State)

(Zip Code)

(Owner's Name - Please Print)

(Owner's Signature)

(Owner's Mailing Address)

(City)

(State)

(Zip Code)

(Owner's Name - Please Print)

(Owner's Signature)

(Owner's Mailing Address)

(City)

(State)

(Zip Code)

(Owner's Name - Please Print)

(Owner's Signature)

(Owner's Mailing Address)

(City)

(State)

(Zip Code)

18 U.S.C. 1001 and 43 U.S.C. 1212 make it a crime for any person knowingly and willfully to make to any department or agency of the United States any false, fictitious or fraudulent statements or representations as to any matter within its jurisdiction.

INSTRUCTIONS

1. This certification is made under the provisions of 43 U.S.C. § 1744 and 30 U.S.C. §28-28k and the regulations thereunder (43 CFR Part 3830).
2. The claimant(s) must fill in the dates in paragraph 1 for the beginning and ending of the assessment year for which this waiver is sought.
3. The claimant(s) must fill in the date in paragraph 2 for the beginning of the assessment year for which this waiver is sought.
4. All claim and site names and BLM serial numbers must be listed for the mining claims, mill sites, and tunnel sites for which the waiver is sought.
5. All owners of the mining claims, mill sites, and tunnel sites and their addresses must be given.
6. This waiver form must be signed by all the claimants or their designated agent, in original form. If an agent is designated, a notarized designation of agent, signed by all of the claimants with proper address given, must be submitted with this waiver.
7. This form must be filed no later than September 1st for the upcoming assessment year in the BLM State Office where the mining claims or sites are recorded, or the waiver cannot be granted by the BLM. (Example: To obtain a waiver for the assessment year 2012, which begins on September 1, 2011, you must qualify for and file for a waiver no later than September 1, 2011, in the proper BLM State Office.)
8. For all mining claims which require assessment work, you must record an affidavit of labor on or before the December 30th immediately following the filing of this waiver. For all other mining claims or sites waived, you must record a notice of intent to hold on or before the December 30th immediately following the filing of this waiver.
9. Mill and tunnel sites may also be listed on this waiver and be waived from payment of the maintenance fee. A notice of intent to hold for these sites is required to be filed by the December 30th following the filing of this waiver.

FOR OFFICIAL USE ONLY

PHOENIX, ARIZONA

2017 JUN 22 A 7 52

RECEIVED BLM STATE OFFICE

(Form 3830-2, page 2)

AMC 330448

When Recorded Return Document to:

Jay Templeton
P.O. Box 53
Sargents Co 81248

Check here if this is a change of address.

Telephone: 970-641-1227

E-mail address: _____

AFFIDAVIT OF PERFORMANCE OF ANNUAL WORK

1. State of Arizona, County of GILA ss:

2. I (Name) Jay Templeton

3. Reside at (Address) PO Box 53

City SARGENTS County SAGUARE

State CO Zip 81248 being duly sworn, depose and say that I am a citizen of the United States, more than eighteen years of age, and that all of the facts set forth in this affidavit, subject to the provisions and penalties of 18 U.S.C. 1001 pertaining to the filing of false, fictitious, or fraudulent statements with the United States, are true and correct according to the best of my knowledge, information and belief.

4. Owner's name and address (if not shown in Items 1-3 above). _____

RECEIVED
BLM AZ STATE OFFICE
2011 AUG 22 A 7 52
ROEHIX, ARIZONA
BLM
Date
Stamp

5. That I am personally acquainted with the mining claim(s). The work and improvements were made by and at the expense of the owner(s) of said claim(s). Said contiguous group of claims, listed on this document, are situated in the

_____ (optional) Mining District; _____ County, Arizona.

Line No.	AMC NUMBER	CLAIM/SITE NAME	COUNTY RECORDER DATA (If available)	TWP	RNG	SEC
1	330449	Lot 1		10N	9E	25-26 30
2	330450	Lot 2		10N	9E	26-35
3		(Templeton Group)				
4						
5						
6						

ENTERED
AUG 25 2017
BY: Jm

RECEIVED
BLM AZ STATE OFFICE
2017 AUG 22 A 7:52
PHOENIX, ARIZONA
BLM
Date
Stamp

7					
8					
9					
10					

6. That between the dates starting at 12 o'clock noon on September 1, 20 14 and ending at 12 o'clock noon on September 1, 20 17 at least \$ 2000.00 dollars worth of work and improvements were done and performed upon said claim(s) or upon one or more of a contiguous group of claims for the benefit of all, wholly or partly outside of a contiguous group of claims for the benefit of all, not including the location work.

7. That the following persons were employed to perform the work and improvements described herein: _____

8. That the work and improvements performed were: Repair Road wash out to Claim over Barden Road - Sluicing - Paving Trash Cleanup Restructure of Claim markers

9. Dated: 8-17-17 Signature: Jay A. Compton

SUBSCRIBED AND SWORN TO before me, a Notary Public, this 17th day of August 20 17

By: Tina Louise Rhodes

Notary Public Tina Louise Rhodes

My Commission Expires January 06, 2018

TINA LOUISE RHODES
NOTARY PUBLIC
STATE OF COLORADO
NOTARY ID 20144000451
MY COMMISSION EXPIRES JANUARY 06, 2018

Bureau of Land Management
Arizona State Office
www.blm.gov/az

No. of Claims: 2 x \$10 = 20
Check No.: 3383 Init. JMC
Receipt No.: 395988
For BLM Use Only

United States Department of the Interior
Bureau of Land Management
 DIV OF LANDS, MINRLS & ENERGY
 ONE N CENTRAL AVE
 PHOENIX, AZ 85004 -4427
 Phone: 602-417-9200

Receipt

No: 3951988

Transaction #: 4061719	
Date of Transaction: 08/23/2017	
CUSTOMER:	
JAY TEMPLETON PO BOX 53 SARGENTS,CO 81248-0053 US	

LINE #	QTY	DESCRIPTION	REMARKS	UNIT PRICE	TOTAL
1	1.00	LOCATABLE MINERALS / MINING CLAIMS- NOT NEW-UNADJUD,ONE AUTH NO. ONLY / MINING CLAIM MONEY RECEIVED CASES: AMC330449/\$20.00	POL 2017/2 WAV	- n/a -	20.00
TOTAL:					\$20.00

PAYMENT INFORMATION			
1	AMOUNT:	20.00	POSTMARKED: 08/17/2017
	TYPE:	CHECK	RECEIVED: 08/22/2017
	CHECK NO:	2383	
	NAME:	TEMPLETON, JAY A PO BOX 53 SARGENTS CO 81248-0053 US	

REMARKS

This receipt was generated by the automated BLM Collections and Billing System and is a paper representation of a portion of the official electronic record contained therein.

UNITED STATES
DEPARTMENT OF THE INTERIOR
BUREAU OF LAND MANAGEMENT

356495
FORM APPROVED
OMB NO.: 1004-0114
Expires: January 31, 2020

330448

AFFIDAVIT OF ANNUAL ASSESSMENT WORK

WHEN RECORDED, MAIL DOCUMENT TO:

NAME: Thomas A Butler

ADDRESS: 260 N Walnut Ln

CITY, STATE, ZIP: Payson, Az 85541

FOR COUNTY RECORDER'S USE

No. of Claims 1

x \$10/claim

Total due BLM \$ 10

TO ALL WHOM IT MAY CONCERN:

I, The undersigned certifies that at least \$100 per claim was expended for development, labor and improvements, or equivalent value added, as the annual assessment work for the assessment year ending September 1, 2017 for the following contiguous unpatented mining claim(s), located in the County of Gila, in the State of Arizona.

BLM Serial No.	Name of Claim	Tp Rg Sec Mer				County Recordation Book and Page No.	Co. Recording Date
		Example: 13N 5E 14 MDM					
AMC 356495	Butler #1	10N	9E	25	GSR	2002-17045	2002

RECEIVED
 AUG 02 2017
 P 3:00 PM
 PUEBLO, ARIZONA
 ENTERED
 BY: RPM

(Continued on page 2)

RECEIPT # 3915397

2. Type of labor and improvements (specify what was done and give the total value for that labor and improvement to show at least \$100 for each claim). If a geological, geochemical, or geophysical survey was performed, as per 30 U.S.C. 28-1, reference the title of the report of survey, give cost and date of the survey and report, and indicate it was filed with the County Recorder:

Description of Work Performed	Value of Work Performed	Date Work Was Performed
Sluicing	100	Jan-June 2017
Panning	30	Jan-June 2017
Overburden removal	50	Jan-June 2017

3. Name and mailing address of each person who performed the labor and improvements:

Name (please print)

Thomas Butler

Darryl Butler

Current Mailing Address (please print)

260 N Walnut Ln, Payson AZ 85541

141 Vere Ln, Payson AZ 85541

4. Name and mailing address of each person who holds and claims the subject mining claim(s) for the valuable minerals contained therein. Be sure to indicate if there is a change of address:

Name (please print)

Thomas Butler

Sandra Butler

Darryl Butler

Daniel Butler

Current Mailing Address (please print)

260 N Walnut Ln, Payson AZ 85541

260 N Walnut Ln, Payson AZ 85541

141 Vera Ln, Payson AZ 85541

15202 E Sagebrush St, Gilbert AZ 85296

5. The undersigned testifies that on the date of May 15, 2013, all monuments required by law were erected upon the subject claim(s), and all notices required by law were posted on the subject claim(s) or copies thereof were in place, and at said date, each corner monument bore or contained

markings sufficient to appropriately designate the corner of the claim to which it pertains and the name of the claim(s).

I hereby certify under penalty of perjury under the laws of the State of Arizona that the foregoing statements are true and correct:

[Signature] Date: 7/26/17
(Signature of person responsible for above statement)

Title 18 U.S.C. 1001 and 43 U.S.C. 1212 make it a crime for any person knowingly and willfully to make to any department or agency of the United States any false, fictitious or fraudulent statements or representations as to any matter within its jurisdiction.

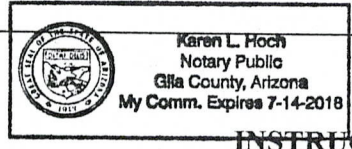
Notary Block

SUBSCRIBED AND SWORN TO before me, this 26th day of July 2017

By: [Signature]
(Signature of Affiant)

Title: Notary Public

My Commission Expires: _____



RECEIVED
BLM
2017 JUL 31 P 3:08
HOENIX, ARIZONA

INSTRUCTIONS

1. This is an optional form that may be used to satisfy the requirements for the Bureau of Land Management (BLM) under the provisions of 43 U.S.C. §1744 and 30 U.S.C. §28-28d and the regulations thereunder (43 CFR part 3835). Since local and State laws may vary, you should contact your local and State agencies where the claims are located to ensure all applicable laws and requirements are satisfied.
2. The claimant(s) must fill in the date in paragraph 1 for the applicable assessment year and the county and state where the claims are located.
3. All claim names, BLM serial numbers, legal descriptions, and original county recording information must be listed for the claims pertaining to this assessment notice.
4. The claimant(s) must complete paragraph 2 listing all labor or improvements which was performed on or did benefit the subject mining claims. The value and date of the labor or improvements must also be listed. The total amount of labor or improvements can be listed, but the total expenditure must equal at least \$100 for each claim.
5. The names and current mailing addresses of the person(s) performing the labor shall be listed in paragraph 3.
6. The name and current mailing address of each owner (claimant) of the claims shall be listed in paragraph 4. The mailing address shall be the owner's address and not the address of an agent or anyone representing the claimant. Be sure to note if there has been a change of address.
7. Paragraph 5 shall be completed to show the date it was verified that all monuments required by law were properly erected, all notices were posted, and that corners were appropriately designated for all claims listed.
8. An exact legible reproduction or duplicate (other than microfilm or other electronic media) of this affidavit or another type of affidavit of assessment work that you file or will file in the county where each claim is located, must be filed with the BLM on or before December 30 of the calendar year in which the assessment year ends. For mill or tunnel sites, a separate notice of intent to hold must be filed with the BLM on or before December 30. Requirements for filing a notice of intent to hold can be found at 43 CFR 3835.33.
9. A processing fee of \$10 for each claim listed must be remitted to the BLM along with this or any other affidavit of assessment work.

UNITED STATES
DEPARTMENT OF THE INTERIOR
BUREAU OF LAND MANAGEMENT

FORM APPROVED
OMB NO.: 1004-0114
Expires: January 31, 2020

AFFIDAVIT OF ANNUAL ASSESSMENT WORK

WHEN RECORDED, MAIL DOCUMENT TO:

NAME: Thomas A Butler

ADDRESS: 260 N Walnut Ln

CITY, STATE, ZIP: Payson AZ, 85541

FOR COUNTY RECORDER'S USE

No. of Claims 1

x \$10/claim

Total due BLM \$ 10

TO ALL WHOM IT MAY CONCERN:

I, The undersigned certifies that at least \$100 per claim was expended for development, labor and improvements, or equivalent value added, as the annual assessment work for the assessment year ending September 1, 2017 for the following contiguous unpatented mining claim(s), located in the County of Gila, in the State of Arizona.

BLM Serial No.	Name of Claim	Tp	Rg	Sec	Mer	County Recordation Book and Page No.	Co. Recording Date
AMC 330451	Butler #4	9N	9E	2	GSR	94-649576	1994

RECEIVED
 2017 JUL 31 P 3:01
 HOGENTZ, ARIZONA

(Continued on page 2)

RECEIPT # 3915397

2. Type of labor and improvements (specify what was done and give the total value for that labor and improvement to show at least \$100 for each claim). If a geological, geochemical, or geophysical survey was performed, as per 30 U.S.C. 28-1, reference the title of the report of survey, give cost and date of the survey and report, and indicate it was filed with the County Recorder:

Description of Work Performed	Value of Work Performed	Date Work Was Performed
Sluicing	150	Nov & Dec 2016
Panning	30	Nov & Dec 2016
Overburden removal	100	Oct 2016-May 2017

3. Name and mailing address of each person who performed the labor and improvements:

Name (please print)

Thomas Butler

Sandra Butler

Current Mailing Address (please print)

260 N Walnut Ln, Parson AZ 85541

260 N Walnut Ln, Payson Az 85541

4. Name and mailing address of each person who holds and claims the subject mining claim(s) for the valuable minerals contained therein. Be sure to indicate if there is a change of address:

Name (please print)

Thomas Butler

Sandra Butler

Darryl Butler

Daniel Butler

Current Mailing Address (please print)

260 N Walnut Ln, Payson AZ 85541

260 N Walnut Ln, Payson AZ 85541

141 Vera Ln, Payson AZ 85541

1502 E Sagebrush St, Gilbert AZ 85296

5. The undersigned testifies that on the date of March 4th, 2016, all monuments required by law were erected upon the subject claim(s), and all notices required by law were posted on the subject claim(s) or copies thereof were in place, and at said date, each corner monument bore or contained

markings sufficient to appropriately designate the corner of the claim to which it pertains and the name of the claim(s).

I hereby certify under penalty of perjury under the laws of the State of Arizona that the foregoing statements are true and correct:

[Signature]
(Signature of person responsible for above statement)

Date: 7/26/17

Title 18 U.S.C. 1001 and 43 U.S.C. 1212 make it a crime for any person knowingly and willfully to make to any department or agency of the United States any false, fictitious or fraudulent statements or representations as to any matter within its jurisdiction.

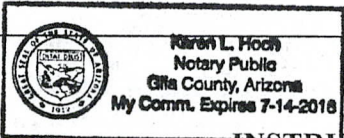
Notary Block

SUBSCRIBED AND SWORN TO before me, this 26th day of July 20 17

By: [Signature]
(Signature of Affiant)

Title: Notary Public

My Commission Expires: _____



RECEIVED
BLM / DISTRICT OFFICE
2017 JUL 31 P 3:07
PHOENIX, ARIZONA

INSTRUCTIONS

1. This is an optional form that may be used to satisfy the requirements for the Bureau of Land Management (BLM) under the provisions of 43 U.S.C. §1744 and 30 U.S.C. §28-28d and the regulations thereunder (43 CFR part 3835). Since local and State laws may vary, you should contact your local and State agencies where the claims are located to ensure all applicable laws and requirements are satisfied.
2. The claimant(s) must fill in the date in paragraph 1 for the applicable assessment year and the county and state where the claims are located.
3. All claim names, BLM serial numbers, legal descriptions, and original county recording information must be listed for the claims pertaining to this assessment notice.
4. The claimant(s) must complete paragraph 2 listing all labor or improvements which was performed on or did benefit the subject mining claims. The value and date of the labor or improvements must also be listed. The total amount of labor or improvements can be listed, but the total expenditure must equal at least \$100 for each claim.
5. The names and current mailing addresses of the person(s) performing the labor shall be listed in paragraph 3.
6. The name and current mailing address of each owner (claimant) of the claims shall be listed in paragraph 4. The mailing address shall be the owner's address and not the address of an agent or anyone representing the claimant. Be sure to note if there has been a change of address.
7. Paragraph 5 shall be completed to show the date it was verified that all monuments required by law were properly erected, all notices were posted, and that corners were appropriately designated for all claims listed.
8. An exact legible reproduction or duplicate (other than microfilm or other electronic media) of this affidavit or another type of affidavit of assessment work that you file or will file in the county where each claim is located, must be filed with the BLM on or before December 30 of the calendar year in which the assessment year ends. For mill or tunnel sites, a separate notice of intent to hold must be filed with the BLM on or before December 30. Requirements for filing a notice of intent to hold can be found at 43 CFR 3835.33.
9. A processing fee of \$10 for each claim listed must be remitted to the BLM along with this or any other affidavit of assessment work.

NOTICES

THE PRIVACY ACT and 43 CFR 2.223(d) require that you be furnished with the following information in connection with the information requested by this form.

AUTHORITY: 30 U.S.C. §28-28d and 43 CFR part 3835 permit collection of the information requested by this form.

PRINCIPAL PURPOSE: The BLM will use the information you provide to document compliance with 43 U.S.C. 1744 and that assessment work has been completed in accordance with 30 U.S.C. § 28-28d and 43 CFR part 3835 in lieu of paying the maintenance fee for the mining claims listed on this form.

ROUTINE USES: The BLM will only disclose this information in accordance with the provisions at 43 CFR 2.231(b) and (c).

EFFECT OF NOT PROVIDING INFORMATION: Disclosure of the requested information is required by 30 U.S.C. § 28-28d and 43 CFR part 3835 for claimants qualified to perform assessment work in lieu of paying the maintenance fee. Failure to submit all the requested information or to complete this form will delay the BLM's processing of the form and may preclude the BLM's acceptance of the assessment work information, which may result in forfeiture of the mining claim(s) by the claimant.

THE PAPERWORK REDUCTION ACT requires us to inform you that:

Use of this form is optional. You must perform assessment if a waiver to pay the maintenance fee has been requested. This form is provided to help you attest that annual assessment work has been completed in lieu of paying the maintenance fee for your claim(s). Submission of the requested information is necessary to obtain or retain a benefit.

You do not have to respond to this or any other Federal agency-sponsored information collection unless it displays a valid OMB control number.

BURDEN HOURS STATEMENT: The estimated public reporting burden for this form is 30 minutes per response, including the time for reviewing instructions, gathering and maintaining data, and completing and reviewing the form. You may submit comments regarding the burden estimate or any other aspect of this form to: U.S. Department of the Interior, Bureau of Land Management (1004-0114), Bureau Information Collection Clearance Officer (WO-630), 1849 C Street, N.W., Room 2134LM, Washington, D.C. 20240.

BLM

I Daniel C. Butler authorize Thomas A Butler to act as my agent, POA, for the purpose of submitting Maintenance Fee Payment Waiver Certifications for the following claims:

- Butler #1 AMC 356495
- Butler #2 AMC 330449
- Butler #3 AMC 330450
- Butler #4 AMC 330451
- Butler #5 AMC 353521

This authorization is good until revoked in writing.

Daniel C. Butler

Daniel C. Butler


Date 8-19-11

Clifford N. Kronk IV

Notary Signature

Date 8-19-11

RECEIVED
 BLM AZ DISTRICT OFFICE
 PHOENIX, ARIZONA
 2011 JUL 31 P 3:07



Thomas A Butler
260 N Walnut Ln
Payson, AZ 85541-2760

RECEIVED
BLM AZ STATE OFFICE


2017 JUL 31 P 3:07

PHOENIX, ARIZONA


BLM
1 N Central Ave
#800
Phoenix AZ, 85004

PHOENIX AZ 852

28 JUL 2017 PM 5 L



85004-442700



United States Department of the Interior
Bureau of Land Management
 DIV OF LANDS, MINRLS & ENERGY
 ONE N CENTRAL AVE
 PHOENIX, AZ 85004 -4427
 Phone: 602-417-9200

Receipt

No: 3915397

Transaction #: 4024852	
Date of Transaction: 08/01/2017	
CUSTOMER:	
THOMAS BUTLER 260 N WALNUT LN PAYSON, AZ 85541-2760 US	

LINE #	QTY	DESCRIPTION	REMARKS	UNIT PRICE	TOTAL
1	1.00	LOCATABLE MINERALS / MINING CLAIMS- NOT NEW-UNADJUD, ONE AUTH NO. ONLY / MINING CLAIM MONEY RECEIVED CASES: AMC356495/\$20.00	WAIVER 2018 / POL 2017 (2)	- n/a -	20.00
TOTAL:					\$20.00

PAYMENT INFORMATION					
1	AMOUNT:	20.00	POSTMARKED:	07/28/2017	
	TYPE:	CHECK	RECEIVED:	07/31/2017	
	CHECK NO:	102			
	NAME:	BUTLER, THOMAS A 260 N WALNUT LN PAYSON AZ 85541-2760 US			

REMARKS

This receipt was generated by the automated BLM Collections and Billing System and is a paper representation of a portion of the official electronic record contained therein.

When Recorded Return Document to:

JAY TEMPLETON
PO BOX 53
SARGENT'S COLO
81248

330448

Check here is this is a change of address.

Telephone: 970-641-1227

E-mail address: _____

AFFIDAVIT OF PERFORMANCE OF ANNUAL WORK

1. State of Arizona, County of GILA ss:

2. I (Name) JAY Templeton

3. Reside at (Address) PO BOX 53

City SARGENT'S County SAGUACHE

State CO Zip 81248 being duly sworn, depose and say that I am a citizen of the United States, more than eighteen years of age, and that all of the facts set forth in this affidavit, subject to the provisions and penalties of 18 U.S.C. 1001 pertaining to the filing of false, fictitious, or fraudulent statements with the United States, are true and correct according to the best of my knowledge, information and belief.

4. Owner's name and address (if not shown in Items 1-3 above). _____

5. That I am personally acquainted with the mining claim(s). The work and improvements were made by and at the expense of the owner(s) of said claim(s). Said contiguous group of claims, listed on this document, are situated in the

(optional) Mining District; _____ County, Arizona.

Line No.	AMC NUMBER	CLAIM/SITE NAME	COUNTY RECORDER DATA (If available)	TWP	RNG	SEC
1	330449	LOIS 1 + 2		10 N	9 E	25-26 30
2	330450	Templeton Group		10 N	9 E	26-35
3						
4						
5						
6						

RECEIVED
BLM AZ STATE OFFICE
2016 DEC 19 A 11:11
PHOENIX, ARIZONA
BLM
Date
Stamp

ENTERED
DEC 20 2016
BY: RAM

RECEIVED
BLM AZ STATE OFFICE
2016 DEC 19 A M 11
PHOENIX, ARIZONA
BLM
Date
Stamp

7					
8					
9					
10					

6. That between the dates starting at 12 o'clock noon on September 1, 2015 and ending at 12 o'clock noon on September 1, 2016 at least \$ 19,000.00 dollars worth of work and improvements were done and performed upon said claim(s) or upon one or more of a contiguous group of claims for the benefit of all, wholly or partly outside of a contiguous group of claims for the benefit of all, not including the location work.

7. That the following persons were employed to perform the work and improvements described herein: _____

8. That the work and improvements performed were: Over burned Removal
Succumb - Pumping - Road work - Trash Cleanup
Restructure of Claim Marker - wildlife Habitat


9. Dated: 12-19-2016 signature: [Signature]

SUBSCRIBED AND SWORN TO before me, a Notary Public, this 19th day of Dec. 2016

By: Katherine Meyer

Notary Public Katherine Meyer

My Commission Expires March 28, 2018



Bureau of Land Management
Arizona State Office
www.blm.gov/az

No. of Claims: 2 x \$10 = 20.00
Check No.: Cash Init. [Initials]
Receipt No.: 3724870
For BLM Use Only

United States Department of the Interior
Bureau of Land Management
 DIV OF LANDS, MINRLS & ENERGY
 ONE N CENTRAL AVE
 PHOENIX, AZ 85004 -4427
 Phone: 602-417-9200

Receipt

No: 3724870

Transaction #: 3830067	
Date of Transaction: 12/19/2016	
CUSTOMER:	
JAY TEMPLETON PO BOX 53 SARGENTS, CO 81248-0053 US	

LINE #	QTY	DESCRIPTION	REMARKS	UNIT PRICE	TOTAL
1	1.00	LOCATABLE MINERALS / MINING CLAIMS- NOT NEW-UNADJUD, ONE AUTH NO. ONLY / MINING CLAIM MONEY RECEIVED CASES: AMC330449/\$20.00	2016 POL (2)	- n/a -	20.00
TOTAL:					\$20.00

PAYMENT INFORMATION			
1	AMOUNT:	20.00	POSTMARKED: N/A
	TYPE:	CASH	RECEIVED: 12/19/2016
	NAME:	TEMPLETON, JAY PO BOX 53 SARGENTS CO 81248-0053 US	

REMARKS

This receipt was generated by the automated BLM Collections and Billing System and is a paper representation of a portion of the official electronic record contained therein.

UNITED STATES
DEPARTMENT OF THE INTERIOR
BUREAU OF LAND MANAGEMENT

487

AdL

MAINTENANCE FEE WAIVER CERTIFICATION

FORM APPROVED
OMB NO. 1004-0114
Expires: October 31, 2016

330448

SEE INSTRUCTIONS ON PAGE 2

- This small miner waiver is filed for the assessment year beginning on September 1, 2015 and ending on September 1, 2016.
- The undersigned and all related parties owned ten or fewer mining claims, mill, or tunnel sites located and maintained on Federal lands in the United States of America on September 1, 2016.
- The undersigned have performed the assessment work required by law for each mining claim listed prior to filing this waiver and understand that by filing this form, the undersigned must file an affidavit of assessment work with the Bureau of Land Management (BLM) by the December 30th following the filing of this waiver.
- The undersigned understand that if the assessment work obligation has not yet come due under 30 U.S.C. 28 (for those claims in their first assessment year only), a notice of intent to hold reciting this condition must be recorded by the December 30th following the filing of this waiver.
- The undersigned understand that mill and tunnel sites may also be listed on this waiver and be waived from payment of the maintenance fee, and that a notice of intent to hold for these sites is required to be filed with the BLM by the December 30th following the filing of this waiver.
- The undersigned understand and acknowledge that pursuant to 43 U.S.C. 1212 and 18 U.S.C. 1001, the filing or recording of a false, fictitious, or fraudulent document with the BLM may result in a fine of up to \$250,000, a prison term not to exceed five years, or both.
- The mining claims, mill or tunnel sites for which this waiver from payment of the maintenance fees is requested are:

CLAIM OR SITE NAME	BLM RECORDATION SERIAL NUMBER
1. <u>Templeton Group Lois #1</u>	<u>AMC 330449</u> ✓
2. <u>Lois #2</u>	<u>AMC 330450</u>
3.	
4.	
5.	
6.	
7.	
8.	
9.	
10.	

RECEIVED
BLM AZ STATE OFFICE
2016 AUG 26 P 2:07
PHOENIX, ARIZONA

The owner(s) (claimants) of the above mining claims and sites are:

JAY TEMPLETON
(Owner's Name - Please Print)
P O Box 53
(Owner's Mailing Address)

Jay A Templeton
(Owner's Signature)
SARGENTS Colo 81248
(City) (State) (Zip Code)

Lois Templeton
(Owner's Name - Please Print)
P O Box 53
(Owner's Mailing Address)

Lois Templeton
(Owner's Signature)
SARGENTS Colo 81248
(City) (State) (Zip Code)

Daniel Templeton
(Owner's Name - Please Print)
335 South West street
(Owner's Mailing Address)

Daniel Templeton
(Owner's Signature)
Fort Morgan CO 80701
(City) (State) (Zip Code)

WESLEY TEMPLETON
(Owner's Name - Please Print)
815 WANNUT
(Owner's Mailing Address)

Wesley Templeton
(Owner's Signature)
FT. MORGAN CO 80701
(City) (State) (Zip Code)

(Continued on page 2)

INTEREST
SEP 08 2016
BY: [Signature]

mtt

(Owner's Name - Please Print)

(Owner's Signature)

(Owner's Mailing Address)

(City) (State) (Zip Code)

RECEIVED
BLM-AZ-STATE OFFICE

(Owner's Name - Please Print)

(Owner's Signature)

(Owner's Mailing Address)

(City) (State) (Zip Code)

2016 AUG 26 P 2:07

PHOENIX, ARIZONA

(Owner's Name - Please Print)

(Owner's Signature)

(Owner's Mailing Address)

(City) (State) (Zip Code)

(Owner's Name - Please Print)

(Owner's Signature)

(Owner's Mailing Address)

(City) (State) (Zip Code)

18 U.S.C. 1001 and 43 U.S.C. 1212 make it a crime for any person knowingly and willfully to make to any department or agency of the United States any false, fictitious or fraudulent statements or representations as to any matter within its jurisdiction.

INSTRUCTIONS

1. This certification is made under the provisions of 43 U.S.C. § 1744 and 30 U.S.C. §28-28k and the regulations thereunder (43 CFR Part 3830).
2. The claimant(s) must fill in the dates in paragraph 1 for the beginning and ending of the assessment year for which this waiver is sought.
3. The claimant(s) must fill in the date in paragraph 2 for the beginning of the assessment year for which this waiver is sought.
4. All claim and site names and BLM serial numbers must be listed for the mining claims, mill sites, and tunnel sites for which the waiver is sought.
5. All owners of the mining claims, mill sites, and tunnel sites and their addresses must be given.
6. This waiver form must be signed by all the claimants or their designated agent, in original form. If an agent is designated, a notarized designation of agent, signed by all of the claimants with proper address given, must be submitted with this waiver.
7. This form must be filed no later than September 1st for the upcoming assessment year in the BLM State Office where the mining claims or sites are recorded, or the waiver cannot be granted by the BLM. (Example: To obtain a waiver for the assessment year 2012, which begins on September 1, 2011, you must qualify for and file for a waiver no later than September 1, 2011, in the proper BLM State Office.)
8. For all mining claims which require assessment work, you must record an affidavit of labor on or before the December 30th immediately following the filing of this waiver. For all other mining claims or sites waived, you must record a notice of intent to hold on or before the December 30th immediately following the filing of this waiver.
9. Mill and tunnel sites may also be listed on this waiver and be waived from payment of the maintenance fee. A notice of intent to hold for these sites is required to be filed by the December 30th following the filing of this waiver.

FOR OFFICIAL USE ONLY

Jay Templeton
PO Box 53
Sargents Co 81248

DENVER CO 802

22 AUG 2016 PM 3 L



RECEIVED
BLM AZ STATE OFFICE

2016 AUG 26 P 2:07

PHOENIX, ARIZONA

United States Dept. of The Interior
Bureau of Land Management
Arizona State Office
1 North Central Ave. Suite 800
Phoenix Arizona 85004

8500434427 C041



UNITED STATES
DEPARTMENT OF THE INTERIOR
BUREAU OF LAND MANAGEMENT
ONE N CENTRAL AVE, PHOENIX, AZ 85004-2203
PHONE: (602) 417-9200

NOTICE OF RETURN OF REMITTANCE

DATE: 08/29/2016
No: 53448

JAY A TEMPLETON
PO BOX 53
SARGENTS, CO. 81248 US

Check Number	Amount	Reference No.
2307	20.00	

Your Remittance(s) listed above is/are returned because of the following reason:

There is no fee to file a Maintenance Fee Waiver Certification with the BLM. The Maintenance Fee Waiver Certification for the 2017 Assessment Year has been forwarded to the Adjudication Department for review and completion.

Please remember that an Affidavit of Performance of Annual Work OR A Notice of Intention to Hold Mining Claims/Sites must be filed with the BLM on or before December 30, 2016. The fee for the Affidavit or the Notice is \$10 per/claim.

QUESTIONS: Call 602-417-9528, Monday thru Friday, 9:00 a.m. to 4:00 p.m. (AZ Time)

COPY

COPY

COPY

UNITED STATES
DEPARTMENT OF THE INTERIOR
BUREAU OF LAND MANAGEMENT

39

356495
330448
353521

MAINTENANCE FEE WAIVER CERTIFICATION

ADD

FORM APPROVED
OMB NO. 1004-0114
Expires: October 31, 2016

SEE INSTRUCTIONS ON PAGE 2

- This small miner waiver is filed for the assessment year beginning on September 1, 2016 and ending on September 1, 2017.
- The undersigned and all related parties owned ten or fewer mining claims, mill, or tunnel sites located and maintained on Federal lands in the United States of America on September 1, 2016.
- The undersigned have performed the assessment work required by law for each mining claim listed prior to filing this waiver and understand that by filing this form, the undersigned must file an affidavit of assessment work with the Bureau of Land Management (BLM) by the December 30th following the filing of this waiver.
- The undersigned understand that if the assessment work obligation has not yet come due under 30 U.S.C. 28 (for those claims in their first assessment year only), a notice of intent to hold reciting this condition must be recorded by the December 30th following the filing of this waiver.
- The undersigned understand that mill and tunnel sites may also be listed on this waiver and be waived from payment of the maintenance fee, and that a notice of intent to hold for these sites is required to be filed with the BLM by the December 30th following the filing of this waiver.
- The undersigned understand and acknowledge that pursuant to 43 U.S.C. 1212 and 18 U.S.C. 1001, the filing or recording of a false, fictitious, or fraudulent document with the BLM may result in a fine of up to \$250,000, a prison term not to exceed five years, or both.
- The mining claims, mill or tunnel sites for which this waiver from payment of the maintenance fees is requested are:

CLAIM OR SITE NAME	BLM RECORDATION SERIAL NUMBER
1. Butler #1	AMC 356495
2. Butler #4	AMC 330451
3. Butler #5	AMC 35321 353521
4.	
5.	
6.	
7.	
8.	
9.	
10.	

RECEIVED
 BLM PAYSON OFFICE
 2016 MAY 23 2:19
 PHOENIX, ARIZONA

The owner(s) (claimants) of the above mining claims and sites are:

Thomas A Butler
 (Owner's Name - Please Print)
 260 N Walnut Ln
 (Owner's Mailing Address)

Thomas A Butler
 (Owner's Signature)
 Payson AZ 85541
 (City) (State) (Zip Code)

Sandra M Butler
 (Owner's Name - Please Print)
 260 N Walnut Ln
 (Owner's Mailing Address)

Sandra M Butler
 (Owner's Signature)
 Payson AZ 85541
 (City) (State) (Zip Code)

Daniel C Butler
 (Owner's Name - Please Print)
 1502 E Sagebrush St
 (Owner's Mailing Address)

Daniel C Butler
 (Owner's Signature)
 Gilbert AZ 85296
 (City) (State) (Zip Code)

Darryl M Butler
 (Owner's Name - Please Print)
 141 Vera Ln
 (Owner's Mailing Address)

Darryl M Butler
 (Owner's Signature)
 Payson AZ 85541
 (City) (State) (Zip Code)

ENTERED
 483
 AUG 29 2016
 BY: *[Signature]*

(Continued on page 2)

*nmw
 pm*

(Owner's Name - Please Print)	(Owner's Signature)
(Owner's Mailing Address)	(City) (State) (Zip Code)
(Owner's Name - Please Print)	(Owner's Signature)
(Owner's Mailing Address)	(City) (State) (Zip Code)
(Owner's Name - Please Print)	(Owner's Signature)
(Owner's Mailing Address)	(City) (State) (Zip Code)
(Owner's Name - Please Print)	(Owner's Signature)
(Owner's Mailing Address)	(City) (State) (Zip Code)

18 U.S.C. 1001 and 43 U.S.C. 1212 make it a crime for any person knowingly and willfully to make to any department or agency of the United States any false, fictitious or fraudulent statements or representations as to any matter within its jurisdiction.

INSTRUCTIONS

1. This certification is made under the provisions of 43 U.S.C. § 1744 and 30 U.S.C. §28-28k and the regulations thereunder (43 CFR Part 3830).
2. The claimant(s) must fill in the dates in paragraph 1 for the beginning and ending of the assessment year for which this waiver is sought.
3. The claimant(s) must fill in the date in paragraph 2 for the beginning of the assessment year for which this waiver is sought.
4. All claim and site names and BLM serial numbers must be listed for the mining claims, mill sites, and tunnel sites for which the waiver is sought.
5. All owners of the mining claims, mill sites, and tunnel sites and their addresses must be given.
6. This waiver form must be signed by all the claimants or their designated agent, in original form. If an agent is designated, a notarized designation of agent, signed by all of the claimants with proper address given, must be submitted with this waiver.
7. This form must be filed no later than September 1st for the upcoming assessment year in the BLM State Office where the mining claims or sites are recorded, or the waiver cannot be granted by the BLM. (Example: To obtain a waiver for the assessment year 2012, which begins on September 1, 2011, you must qualify for and file for a waiver no later than September 1, 2011, in the proper BLM State Office.)
8. For all mining claims which require assessment work, you must record an affidavit of labor on or before the December 30th immediately following the filing of this waiver. For all other mining claims or sites waived, you must record a notice of intent to hold on or before the December 30th immediately following the filing of this waiver.
9. Mill and tunnel sites may also be listed on this waiver and be waived from payment of the maintenance fee. A notice of intent to hold for these sites is required to be filed by the December 30th following the filing of this waiver.

FOR OFFICIAL USE ONLY

UNITED STATES
DEPARTMENT OF THE INTERIOR
BUREAU OF LAND MANAGEMENT

FORM APPROVED
OMB NO.: 1004-0114
Expires: October 31, 2016

356495
330448
353521

AFFIDAVIT OF ANNUAL ASSESSMENT WORK

WHEN RECORDED, MAIL DOCUMENT TO:

NAME: Thomas A Butler

ADDRESS: 260 N Walnut Ln

CITY, STATE, ZIP: Payson, AZ 85541

FOR COUNTY RECORDER'S USE

No. of Claims ¹ _____
x \$10/claim
Total due BLM \$ ¹⁰ _____

TO ALL WHOM IT MAY CONCERN:

1. The undersigned certifies that at least \$100 per claim was expended for development, labor and improvements, or equivalent value added, as the annual assessment work for the assessment year ending September 1, 2016 for the following contiguous unpatented mining claim(s), located in the County of Gila _____, in the State of Arizona _____.

BLM Serial No.	Name of Claim	Tp Rg Sec Mer				County Recordation Book and Page No.	Date
		Example: 13N 5E 14 MDM					
AMC 356495	Butler #1	10N	9E	25	GSR	2002-17045	2002

BLM RECEIVED
 PHOENIX, ARIZONA
 2016 MAY 23 2:48

(Continued on page 2)

RECEIPT # 3567762
MAY 25 2016
BY: Ram

2. Type of labor and improvements (specify what was done and give the total value for that labor and improvement to show at least \$100 for each claim). If a geological, geochemical, or geophysical survey was performed, as per 30 U.S.C. 28-1, reference the title of the report of survey, give cost and date of the survey and report, and indicate it was filed with the County Recorder:

Description of Work Performed	Value of Work Performed	Date Work Was Performed
Sluicing	100	Jan-May 2016
Panning	50	Jan-May 2016
Overburden removal	100	Jan-May 2016

3. Name and mailing address of each person who performed the labor and improvements:

Name (please print)

Thomas Butler

Sandra Butler

Current Mailing Address (please print)

260 N Walnut Ln, Payson AZ 85541

260 N Walnut Ln, Payson Az 85541

4. Name and mailing address of each person who holds and claims the subject mining claim(s) for the valuable minerals contained therein. Be sure to indicate if there is a change of address:

Name (please print)

Thomas Butler

Sandra Butler

Daniel Butler

Darryl Butler

Current Mailing Address (please print)

260 N Walnut Ln, Payson Az 85541

260 N Walnut Ln, Payson AZ 85541

1502 E Sagebrush St, Gilbert AZ 85296

141 Vera Ln, Payson Az 85541

5. The undersigned testifies that on the date of May 15, 20¹³, all monuments required by law were erected upon the subject claim(s), and all notices required by law were posted on the subject claim(s) or copies thereof were in place, and at said date, each corner monument bore or contained

markings sufficient to appropriately designate the corner of the claim to which it pertains and the name of the claim(s).

I hereby certify under penalty of perjury under the laws of the State of Arizona that the foregoing statements are true and correct:

Thomas A Butler
(Signature of person responsible for above statement)

Date: 5/19/2016

Title 18 U.S.C. 1001 and 43 U.S.C. 1212 make it a crime for any person knowingly and willfully to make to any department or agency of the United States any false, fictitious or fraudulent statements or representations as to any matter within its jurisdiction.


Notary Block

SUBSCRIBED AND SWORN TO before me, this 19th day of May 2016

By: Thomas A Butler
(Signature of Affiant)

Title: Notary Public

My Commission Expires: 7/7/2018



INSTRUCTIONS

1. This is an optional form that may be used to satisfy the requirements for the Bureau of Land Management (BLM) under the provisions of 43 U.S.C. §1744 and 30 U.S.C. §28-28d and the regulations thereunder (43 CFR part 3835). Since local and State laws may vary, you should contact your local and State agencies where the claims are located to ensure all applicable laws and requirements are satisfied.
2. The claimant(s) must fill in the date in paragraph 1 for the applicable assessment year and the county and state where the claims are located.
3. All claim names, BLM serial numbers, legal descriptions, and original county recording information must be listed for the claims pertaining to this assessment notice.
4. The claimant(s) must complete paragraph 2 listing all labor or improvements which was performed on or did benefit the subject mining claims. The value and date of the labor or improvements must also be listed. The total amount of labor or improvements can be listed, but the total expenditure must equal at least \$100 for each claim.
5. The names and current mailing addresses of the person(s) performing the labor shall be listed in paragraph 3.
6. The name and current mailing address of each owner (claimant) of the claims shall be listed in paragraph 4. The mailing address shall be the owner's address and not the address of an agent or anyone representing the claimant. Be sure to note if there has been a change of address.
7. Paragraph 5 shall be completed to show the date it was verified that all monuments required by law were properly erected, all notices were posted, and that corners were appropriately designated for all claims listed.
8. An exact legible reproduction or duplicate (other than microfilm or other electronic media) of this affidavit or another type of affidavit of assessment work that you file or will file in the county where each claim is located, must be filed with the BLM on or before December 30 of the calendar year in which the assessment year ends. For mill or tunnel sites, a separate notice of intent to hold must be filed with the BLM on or before December 30. Requirements for filing a notice of intent to hold can be found at 43 CFR 3835.33.
9. A processing fee of \$10 for each claim listed must be remitted to the BLM along with this or any other affidavit of assessment work.

PHOENIX, ARIZONA
2016 MAY 23 P 2:48
BLM
RECEIVED
OFFICE
Form 3830-4 page 3

NOTICES

THE PRIVACY ACT and 43 CFR 2.48(d) require that you be furnished with the following information in connection with the information requested by this form.

AUTHORITY: 30 U.S.C. §28-28d and 43 CFR part 3835 permit collection of the information requested by this form.

PRINCIPAL PURPOSE: The BLM will use the information you provide to document compliance with 43 U.S.C. 1744 and that assessment work has been completed in accordance with 30 U.S.C. § 28-28d and 43 CFR part 3835 in lieu of paying the maintenance fee for the mining claims listed on this form.

ROUTINE USES: The BLM will only disclose this information in accordance with the provisions at 43 CFR 2.56(b) and (c).

EFFECT OF NOT PROVIDING INFORMATION: Disclosure of the requested information is required by 30 U.S.C. § 28-28d and 43 CFR part 3835 for claimants qualified to perform assessment work in lieu of paying the maintenance fee. Failure to submit all the requested information or to complete this form will delay the BLM's processing of the form and may preclude the BLM's acceptance of the assessment work information, which may result in forfeiture of the mining claim(s) by the claimant.

THE PAPERWORK REDUCTION ACT requires us to inform you that:

Use of this form is optional. You must perform assessment if a waiver to pay the maintenance fee has been requested. This form is provided to help you attest that annual assessment work has been completed in lieu of paying the maintenance fee for your claim(s). Submission of the requested information is necessary to obtain or retain a benefit.

You do not have to respond to this or any other Federal agency-sponsored information collection unless it displays a valid OMB control number.

BURDEN HOURS STATEMENT: The estimated public reporting burden for this form is 30 minutes per response, including the time for reviewing instructions, gathering and maintaining data, and completing and reviewing the form. You may submit comments regarding the burden estimate or any other aspect of this form to: U.S. Department of the Interior, Bureau of Land Management (1004-0114), Bureau Information Collection Clearance Officer (WO-630), 1849 C Street, N.W., Room 2134LM, Washington, D.C. 20240.

UNITED STATES
DEPARTMENT OF THE INTERIOR
BUREAU OF LAND MANAGEMENT

FORM APPROVED
OMB NO.: 1004-0114
Expires: October 31, 2016

AFFIDAVIT OF ANNUAL ASSESSMENT WORK

WHEN RECORDED, MAIL DOCUMENT TO:

NAME: Thomas A Butler
ADDRESS: 260 N Walnut Ln
CITY, STATE, ZIP: Payson, AZ 85541

FOR COUNTY RECORDER'S USE

No. of Claims 2
x \$10/claim
Total due BLM \$ 20

TO ALL WHOM IT MAY CONCERN:

1. The undersigned certifies that at least \$100 per claim was expended for development, labor and improvements, or equivalent value added, as the annual assessment work for the assessment year ending September 1, 2016 for the following contiguous unpatented mining claim(s), located in the County of Gila, in the State of Arizona.

BLM Serial No.	Name of Claim	Tp	Rg	Sec	Mbr	County Recordation Book and Page No.	Date
AMC 330451	Butler #4	9N	9E	2	GSR	94-649576	1994
AMC 353521	Butler #5	9N	9E	11	GSR	2000-5638	2000

RECEIVED
BLM DISTRICT OFFICE
PHOENIX, ARIZONA
MAY 23 P 2:48

(Continued on page 2)

MAY 25 2016
Rdm

RECEIPT # 3567262

2. Type of labor and improvements (specify what was done and give the total value for that labor and improvement to show at least \$100 for each claim). If a geological, geochemical, or geophysical survey was performed, as per 30 U.S.C. 28-1, reference the title of the report of survey, give cost and date of the survey and report, and indicate it was filed with the County Recorder:

Description of Work Performed	Value of Work Performed	Date Work Was Performed
Sluicing	150	Nov & Dec 2015
Panning	50	Nov & Dec 2015
Overburden removal	200	Oct 2015 thru May 2016

3. Name and mailing address of each person who performed the labor and improvements:

Name (please print)

Thomas Butler

Sandra Butler

Current Mailing Address (please print)

260 N Walnut Ln, Payson AZ 85541

260 N Walnut Ln, Payson Az 85541

4. Name and mailing address of each person who holds and claims the subject mining claim(s) for the valuable minerals contained therein. Be sure to indicate if there is a change of address:

Name (please print)

Thomas Butler

Sandra Butler

Daniel Butler

Darryl Butler

Current Mailing Address (please print)

260 N Walnut Ln, Payson Az 85541

260 N Walnut Ln, Payson AZ 85541

1502 E Sagebrush St, Gilbert AZ 85296

141 Vera Ln, Payson Az 85541

5. The undersigned testifies that on the date of March 4th, 20¹⁶, all monuments required by law were erected upon the subject claim(s), and all notices required by law were posted on the subject claim(s) or copies thereof were in place, and at said date, each corner monument bore or contained

markings sufficient to appropriately designate the corner of the claim to which it pertains and the name of the claim(s).

I hereby certify under penalty of perjury under the laws of the State of Arizona that the foregoing statements are true and correct:

Thomas A. Butler Date: 5/19/2016
(Signature of person responsible for above statement)

Title 18 U.S.C. 1001 and 43 U.S.C. 1212 make it a crime for any person knowingly and willfully to make to any department or agency of the United States any false, fictitious or fraudulent statements or representations as to any matter within its jurisdiction.


Notary Block

SUBSCRIBED AND SWORN TO before me, this 19th day of MAY 2016

By: Thomas A Butler
(Signature of Affiant)

Title: Notary Public

My Commission Expires: 7/7/2018



INSTRUCTIONS

1. This is an optional form that may be used to satisfy the requirements for the Bureau of Land Management (BLM) under the provisions of 43 U.S.C. §1744 and 30 U.S.C. §28-28d and the regulations thereunder (43 CFR part 3835). Since local and State laws may vary, you should contact your local and State agencies where the claims are located to ensure all applicable laws and requirements are satisfied.
2. The claimant(s) must fill in the date in paragraph 1 for the applicable assessment year and the county and state where the claims are located.
3. All claim names, BLM serial numbers, legal descriptions, and original county recording information must be listed for the claims pertaining to this assessment notice.
4. The claimant(s) must complete paragraph 2 listing all labor or improvements which was performed on or did benefit the subject mining claims. The value and date of the labor or improvements must also be listed. The total amount of labor or improvements can be listed, but the total expenditure must equal at least \$100 for each claim.
5. The names and current mailing addresses of the person(s) performing the labor shall be listed in paragraph 3.
6. The name and current mailing address of each owner (claimant) of the claims shall be listed in paragraph 4. The mailing address shall be the owner's address and not the address of an agent or anyone representing the claimant. Be sure to note if there has been a change of address.
7. Paragraph 5 shall be completed to show the date it was verified that all monuments required by law were properly erected, all notices were posted, and that corners were appropriately designated for all claims listed.
8. An exact legible reproduction or duplicate (other than microfilm or other electronic media) of this affidavit or another type of affidavit of assessment work that you file or will file in the county where each claim is located, must be filed with the BLM on or before December 30 of the calendar year in which the assessment year ends. For mill or tunnel sites, a separate notice of intent to hold must be filed with the BLM on or before December 30. Requirements for filing a notice of intent to hold can be found at 43 CFR 3835.33.
9. A processing fee of \$10 for each claim listed must be remitted to the BLM along with this or any other affidavit of assessment work.

PHOENIX, ARIZONA
MAY 23 2 06
BLM

NOTICES

THE PRIVACY ACT and 43 CFR 2.48(d) require that you be furnished with the following information in connection with the information requested by this form.

AUTHORITY: 30 U.S.C. §28-28d and 43 CFR part 3835 permit collection of the information requested by this form.

PRINCIPAL PURPOSE: The BLM will use the information you provide to document compliance with 43 U.S.C. 1744 and that assessment work has been completed in accordance with 30 U.S.C. § 28-28d and 43 CFR part 3835 in lieu of paying the maintenance fee for the mining claims listed on this form.

ROUTINE USES: The BLM will only disclose this information in accordance with the provisions at 43 CFR 2.56(b) and (c).

EFFECT OF NOT PROVIDING INFORMATION: Disclosure of the requested information is required by 30 U.S.C. § 28-28d and 43 CFR part 3835 for claimants qualified to perform assessment work in lieu of paying the maintenance fee. Failure to submit all the requested information or to complete this form will delay the BLM's processing of the form and may preclude the BLM's acceptance of the assessment work information, which may result in forfeiture of the mining claim(s) by the claimant.

THE PAPERWORK REDUCTION ACT requires us to inform you that:

Use of this form is optional. You must perform assessment if a waiver to pay the maintenance fee has been requested. This form is provided to help you attest that annual assessment work has been completed in lieu of paying the maintenance fee for your claim(s). Submission of the requested information is necessary to obtain or retain a benefit.

You do not have to respond to this or any other Federal agency-sponsored information collection unless it displays a valid OMB control number.

BURDEN HOURS STATEMENT: The estimated public reporting burden for this form is 30 minutes per response, including the time for reviewing instructions, gathering and maintaining data, and completing and reviewing the form. You may submit comments regarding the burden estimate or any other aspect of this form to: U.S. Department of the Interior, Bureau of Land Management (1004-0114), Bureau Information Collection Clearance Officer (WO-630), 1849 C Street, N.W., Room 2134LM, Washington, D.C. 20240.

Thomas A Butler
260 N Walnut Ln
Payson, AZ 85541-2760

PHOENIX AZ 852

20 MAY 2016 PM 11 L




PHOENIX ARIZONA

2016 MAY 23 P 2:42

RECEIVED
U.S. MAIL SERVICE

BLM
1 North central Ave,
Suite 800
Phoenix, AZ 85004

85004-442700



United States Department of the Interior
Bureau of Land Management
 DIV OF LANDS, MINRLS & ENERGY
 ONE N CENTRAL AVE
 PHOENIX, AZ 85004 -4427
 Phone: 602-417-9200

Receipt

No: 3567762

Transaction #: 3670584	
Date of Transaction: 05/24/2016	
CUSTOMER:	
TOM BUTLER 260 N WALNUT LN PAYSON, AZ 85541-2760 US	

LINE #	QTY	DESCRIPTION	REMARKS	UNIT PRICE	TOTAL
1	1.00	LOCATABLE MINERALS / MINING CLAIMS-NOT NEW-UNADJUD, ONE AUTH NO. ONLY / MINING CLAIM MONEY RECEIVED CASES: AMC356495/\$30.00	WAIVER - 3 2017 / POL - 3 2016	- n/a -	30.00
TOTAL:					\$30.00

PAYMENT INFORMATION					
1	AMOUNT:	30.00	POSTMARKED:	05/20/2016	
	TYPE:	CHECK	RECEIVED:	05/23/2016	
	CHECK NO:	1230			
	NAME:	BUTLER, THOMAS A 260 N WALNUT LN PAYSON AZ 85541-2760 US			

REMARKS

This receipt was generated by the automated BLM Collections and Billing System and is a paper representation of a portion of the official electronic record contained therein.

UNITED STATES
DEPARTMENT OF THE INTERIOR
BUREAU OF LAND MANAGEMENT
MAINTENANCE FEE WAIVER CERTIFICATION

FORM APPROVED
OMB NO. 1004-0114
Expires: October 31, 2016

330448
353521
356495

SEE INSTRUCTIONS ON PAGE 2

- This small miner waiver is filed for the assessment year beginning on September 1, 2015 and ending on September 1, 2016.
- The undersigned and all related parties owned ten or fewer mining claims, mill, or tunnel sites located and maintained on Federal lands in the United States of America on September 1, 2015.
- The undersigned have performed the assessment work required by law for each mining claim listed prior to filing this waiver and understand that by filing this form, the undersigned must file an affidavit of assessment work with the Bureau of Land Management (BLM) by the December 30th following the filing of this waiver.
- The undersigned understand that if the assessment work obligation has not yet come due under 30 U.S.C. 28 (for those claims in their first assessment year only), a notice of intent to hold reciting this condition must be recorded by the December 30th following the filing of this waiver.
- The undersigned understand that mill and tunnel sites may also be listed on this waiver and be waived from payment of the maintenance fee, and that a notice of intent to hold for these sites is required to be filed with the BLM by the December 30th following the filing of this waiver.
- The undersigned understand and acknowledge that pursuant to 43 U.S.C. 1212 and 18 U.S.C. 1001, the filing or recording of a false, fictitious, or fraudulent document with the BLM may result in a fine of up to \$250,000, a prison term not to exceed five years, or both.
- The mining claims, mill or tunnel sites for which this waiver from payment of the maintenance fees is requested are:

CLAIM OR SITE NAME	BLM RECORDATION SERIAL NUMBER
1. Butler #1	AMC 356495
2. Butler #4	AMC 330451
3. Butler #5	AMC 35324 353521
4.	
5.	
6.	
7.	
8.	
9.	
10.	

BLM / PHOENIX OFFICE
 2015 OCT 27 P 3:31
 PHOENIX, ARIZONA

The owner(s) (claimants) of the above mining claims and sites are:

Thomas A Butler
 (Owner's Name - Please Print)
 260 N Walnut Ln
 (Owner's Mailing Address)

Thomas A Butler
 (Owner's Signature)
 Payson AZ 85541
 (City) (State) (Zip Code)

Sandra M Butler
 (Owner's Name - Please Print)
 260 N Walnut Ln
 (Owner's Mailing Address)

Sandra M Butler
 (Owner's Signature)
 Payson AZ 85541
 (City) (State) (Zip Code)

Daniel C Butler
 (Owner's Name - Please Print)
 1502 E Sagebrush St
 (Owner's Mailing Address)

Daniel C Butler
 (Owner's Signature)
 Gilbert AZ 85296
 (City) (State) (Zip Code)

Darryl M Butler
 (Owner's Name - Please Print)
 141 Vera Ln
 (Owner's Mailing Address)

Darryl M Butler
 (Owner's Signature)
 Payson AZ 85541
 (City) (State) (Zip Code)

(Continued on page 2)

This doc. provides original signatures to cure the deficient waiver rec'd June 4, 2015 RE 10-28-15

(Owner's Name - Please Print)	(Owner's Signature)		
(Owner's Mailing Address)	(City)	(State)	(Zip Code)
(Owner's Name - Please Print)	(Owner's Signature)		
(Owner's Mailing Address)	(City)	(State)	(Zip Code)
(Owner's Name - Please Print)	(Owner's Signature)		
(Owner's Mailing Address)	(City)	(State)	(Zip Code)
(Owner's Name - Please Print)	(Owner's Signature)		
(Owner's Mailing Address)	(City)	(State)	(Zip Code)

18 U.S.C. 1001 and 43 U.S.C. 1212 make it a crime for any person knowingly and willfully to make to any department or agency of the United States any false, fictitious or fraudulent statements or representations as to any matter within its jurisdiction.

INSTRUCTIONS

1. This certification is made under the provisions of 43 U.S.C. § 1744 and 30 U.S.C. §28-28k and the regulations thereunder (43 CFR Part 3830).
2. The claimant(s) must fill in the dates in paragraph 1 for the beginning and ending of the assessment year for which this waiver is sought.
3. The claimant(s) must fill in the date in paragraph 2 for the beginning of the assessment year for which this waiver is sought.
4. All claim and site names and BLM serial numbers must be listed for the mining claims, mill sites, and tunnel sites for which the waiver is sought.
5. All owners of the mining claims, mill sites, and tunnel sites and their addresses must be given.
6. This waiver form must be signed by all the claimants or their designated agent, in original form. If an agent is designated, a notarized designation of agent, signed by all of the claimants with proper address given, must be submitted with this waiver.
7. This form must be filed no later than September 1st for the upcoming assessment year in the BLM State Office where the mining claims or sites are recorded, or the waiver cannot be granted by the BLM. (Example: To obtain a waiver for the assessment year 2012, which begins on September 1, 2011, you must qualify for and file for a waiver no later than September 1, 2011, in the proper BLM State Office.)
8. For all mining claims which require assessment work, you must record an affidavit of labor on or before the December 30th immediately following the filing of this waiver. For all other mining claims or sites waived, you must record a notice of intent to hold on or before the December 30th immediately following the filing of this waiver.
9. Mill and tunnel sites may also be listed on this waiver and be waived from payment of the maintenance fee. A notice of intent to hold for these sites is required to be filed by the December 30th following the filing of this waiver.

FOR OFFICIAL USE ONLY



United States Department of the Interior



BUREAU OF LAND MANAGEMENT
Arizona State Office
One North Central Avenue, Suite 800
Phoenix, Arizona 85004-4427
www.blm.gov/az/

OCT 14 2015

In Reply Refer To:
3800 (9310) RE
AMC330448, AMC353521, AMC356495

CERTIFIED MAIL – RETURN RECEIPT REQUESTED 7014 0150 0000 5578 5477

NOTICE

THOMAS A BUTLER
SANDRA M BUTLER
260 N WALNUT LN
PAYSON, AZ 85541-2760

BUTLER #1, BUTLER #4 - BUTLER #5
AMC330448, AMC353521, AMC356495

PHOENIX, ARIZONA
2015 OCT 27 P 3:31
BLM ALBUQUERQUE OFFICE
RECEIVED

Maintenance Fee Waiver Held for Rejection

This office received the Maintenance Fee Waiver Certification (waiver) for the above listed mining claim(s). The waiver is not properly completed and does not meet the annual filing requirements.

In accordance with 43 Code of Federal Regulations (CFR) 3835.10, the name, address, and original signatures of all owners of the mining claim must be included on the waiver form. Please correct the discrepancy as noted below:

The waiver is signed by an agent; however, the Powers of Attorney provided were executed August 19, 2011 (Daniel C. Butler) and January 3, 2005 (Darryl M. Butler). The execution date on the Power of Attorney must be current within 3 years.

In order to correct the defect in the waiver, per 43 CFR 3835.93, you must provide this office with the requested information within 60 days of your receipt of this notice. If you are unable to provide this information, you have the option of paying the annual maintenance fee of \$155 per claim (\$155 per 20 acres for placer claims larger than 20 acres). If we do not receive the requested corrections within the 60 day time frame, the claim(s) will be declared forfeited and closed.

attached as Butler, 10/19/2015

356495
330448
353521

43

Form 3830-2
(October 2013)

UNITED STATES
DEPARTMENT OF THE INTERIOR
BUREAU OF LAND MANAGEMENT

MAINTENANCE FEE WAIVER CERTIFICATION

DA

FORM APPROVED
OMB NO. 1004-0114
Expires: October 31, 2016

SEE INSTRUCTIONS ON PAGE 2

1. This small miner waiver is filed for the assessment year beginning on September 1, 2015 and ending on September 1, 2016.
2. The undersigned and all related parties owned ten or fewer mining claims, mill, or tunnel sites located and maintained on Federal lands in the United States of America on September 1, 2015.
3. The undersigned have performed the assessment work required by law for each mining claim listed prior to filing this waiver and understand that by filing this form, the undersigned must file an affidavit of assessment work with the Bureau of Land Management (BLM) by the December 30th following the filing of this waiver.
4. The undersigned understand that if the assessment work obligation has not yet come due under 30 U.S.C. 28 (for those claims in their first assessment year only), a notice of intent to hold reciting this condition must be recorded by the December 30th following the filing of this waiver.
5. The undersigned understand that mill and tunnel sites may also be listed on this waiver and be waived from payment of the maintenance fee, and that a notice of intent to hold for these sites is required to be filed with the BLM by the December 30th following the filing of this waiver.
6. The undersigned understand and acknowledge that pursuant to 43 U.S.C. 1212 and 18 U.S.C. 1001, the filing or recording of a false, fictitious, or fraudulent document with the BLM may result in a fine of up to \$250,000, a prison term not to exceed five years, or both.
7. The mining claims, mill or tunnel sites for which this waiver from payment of the maintenance fees is requested are:

CLAIM OR SITE NAME	BLM RECORDATION SERIAL NUMBER
1. Butler #1	AMC 356495
2. Butler #4	AMC 330451
3. Butler #5	AMC 353521
4.	
5.	
6.	
7.	
8.	
9.	
10.	

RECEIVED
BLM AZ STATE OFFICE
2015 JUN -4 P 3:00
PHOENIX, ARIZONA

The owner(s) (claimants) of the above mining claims and sites are:

Thomas A Butler
(Owner's Name - Please Print)

260 N Walnut Ln
(Owner's Mailing Address)

Thomas A Butler
(Owner's Signature)

Payson AZ 85541
(City) (State) (Zip Code)

Sandra M Butler
(Owner's Name - Please Print)

260 N Walnut Ln
(Owner's Mailing Address)

Sandra M Butler
(Owner's Signature)

Payson AZ 85541
(City) (State) (Zip Code)

Daniel C Butler
(Owner's Name - Please Print)

1502 E Sagebrush St
(Owner's Mailing Address)

Thomas A Butler, POA
(Owner's Signature)

Gilbert AZ 85296
(City) (State) (Zip Code)

Darryl M Butler
(Owner's Name - Please Print)

141 Vera Ln
(Owner's Mailing Address)

Thomas A Butler, POA
(Owner's Signature)

Payson AZ 85541
(City) (State) (Zip Code)

(Continued on page 2)

ENTERED
SEP 1 10 09
BY: *[Signature]*

NW-BE 9/2

(Owner's Name - Please Print)	(Owner's Signature)		
(Owner's Mailing Address)	(City)	(State)	(Zip Code)
(Owner's Name - Please Print)	(Owner's Signature)		
(Owner's Mailing Address)	(City)	(State)	(Zip Code)
(Owner's Name - Please Print)	(Owner's Signature)		
(Owner's Mailing Address)	(City)	(State)	(Zip Code)
(Owner's Name - Please Print)	(Owner's Signature)		
(Owner's Mailing Address)	(City)	(State)	(Zip Code)

18 U.S.C. 1001 and 43 U.S.C. 1212 make it a crime for any person knowingly and willfully to make to any department or agency of the United States any false, fictitious or fraudulent statements or representations as to any matter within its jurisdiction.

INSTRUCTIONS

1. This certification is made under the provisions of 43 U.S.C. § 1744 and 30 U.S.C. §28-28k and the regulations thereunder (43 CFR Part 3830).
2. The claimant(s) must fill in the dates in paragraph 1 for the beginning and ending of the assessment year for which this waiver is sought.
3. The claimant(s) must fill in the date in paragraph 2 for the beginning of the assessment year for which this waiver is sought.
4. All claim and site names and BLM serial numbers must be listed for the mining claims, mill sites, and tunnel sites for which the waiver is sought.
5. All owners of the mining claims, mill sites, and tunnel sites and their addresses must be given.
6. This waiver form must be signed by all the claimants or their designated agent, in original form. If an agent is designated, a notarized designation of agent, signed by all of the claimants with proper address given, must be submitted with this waiver.
7. This form must be filed no later than September 1st for the upcoming assessment year in the BLM State Office where the mining claims or sites are recorded, or the waiver cannot be granted by the BLM. (Example: To obtain a waiver for the assessment year 2012, which begins on September 1, 2011, you must qualify for and file for a waiver no later than September 1, 2011, in the proper BLM State Office.)
8. For all mining claims which require assessment work, you must record an affidavit of labor on or before the December 30th immediately following the filing of this waiver. For all other mining claims or sites waived, you must record a notice of intent to hold on or before the December 30th immediately following the filing of this waiver.
9. Mill and tunnel sites may also be listed on this waiver and be waived from payment of the maintenance fee. A notice of intent to hold for these sites is required to be filed by the December 30th following the filing of this waiver.

RECEIVED
 BLM STATE OFFICE
 PHOENIX, ARIZONA
 2015 JUN -4 P 3:00

FOR OFFICIAL USE ONLY

BLM

I Daniel C. Butler authorize Thomas A Butler to act as my agent, POA, for the purpose of submitting Maintenance Fee Payment Waiver Certifications for the following claims:

- Butler #1 AMC 356495
- Butler #2 AMC 330449
- Butler #3 AMC 330450
- Butler #4 AMC 330451
- Butler #5 AMC 353521

This authorization is good until revoked in writing.

Daniel C. Butler


Daniel C. Butler

Date 8-19-11

Clifford N. Kronk IV

Notary Signature

Date 8-19-11



RECEIVED
BLM AZ STATE OFFICE
2015 JUN -4 P 3:00
PHOENIX, ARIZONA

RECEIVED
BLM AZ STATE OFFICE
2014 APR 18 P 2:54
PHOENIX, ARIZONA

Bureau of Land Management

I, Darryl M. Butler authorize Thomas A. Butler to act as my agent for the purpose of submitting Maintenance Fee Payment Waiver Certifications for the following claims:

Butler #1	AMC 356495
Butler #2	AMC 330449
Butler #3	AMC 330450
Butler #4	AMC 330451
Butler #5	AMC 353521

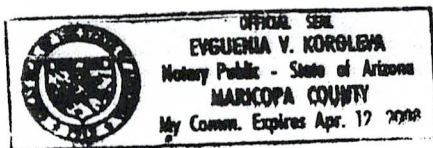
This authorization is good until revoked in writing.

Darryl M. Butler
Darryl M. Butler *

1/3/05
Date

Evguenia V. Koroleva
Notary Signature

01/03/05
Date



RECEIVED
BLM AZ STATE OFFICE
2015 JUN -4 P 3:00
PHOENIX, ARIZONA

RECEIVED
BLM AZ STATE OFFICE
2014 APR 18 P 2:54
PHOENIX, ARIZONA

UNITED STATES
DEPARTMENT OF THE INTERIOR
BUREAU OF LAND MANAGEMENT

356495
FORM APPROVED
OMB NO.: 1004-0114
Expires: October 31, 2016

AFFIDAVIT OF ANNUAL ASSESSMENT WORK

WHEN RECORDED, MAIL DOCUMENT TO:

NAME: Thomas A Butler

ADDRESS: 260 N Walnut Ln

CITY, STATE, ZIP: Payson, AZ 85541

FOR COUNTY RECORDER'S USE

No. of Claims ¹ _____

x \$10/claim

Total due BLM \$ ¹⁰ _____

TO ALL WHOM IT MAY CONCERN:

1. The undersigned certifies that at least \$100 per claim was expended for development, labor and improvements, or equivalent value added, as the annual assessment work for the assessment year ending September 1, 2015 for the following contiguous unpatented mining claim(s), located in the County of Gila, in the State of Arizona.

BLM Serial No.	Name of Claim	Tp Rg Sec Mer				County Recordation Book and Page No.	Date
		Example: 13N 5E 14 MDM					
AMC 356495	Butler #1	10N	9E	25	GSR	2002-17045	2002

RECEIVED
BLM AT STATE OFFICE
2015 JUN - 11 P 3:00
PHOENIX, ARIZONA

(Continued on page 2)

ENTERED
JUN - 9 2015
BY: Rfm

RECEIPT # 3314786

2. Type of labor and improvements (specify what was done and give the total value for that labor and improvement to show at least \$100 for each claim). If a geological, geochemical, or geophysical survey was performed, as per 30 U.S.C. 28-1, reference the title of the report of survey, give cost and date of the survey and report, and indicate it was filed with the County Recorder:

Description of Work Performed	Value of Work Performed	Date Work Was Performed
Sluicing	200	Nov & Dec 2014
Panning	100	Nov & Dec 2014

3. Name and mailing address of each person who performed the labor and improvements:

Name (please print)

Thomas Butler

 Sandra Butler

Current Mailing Address (please print)

260 N Walnut Ln, Payson, AZ 85541

 260 N Walnut Ln, Payson, AZ 85541

4. Name and mailing address of each person who holds and claims the subject mining claim(s) for the valuable minerals contained therein. Be sure to indicate if there is a change of address:

Name (please print)

Thomas Butler

 Sandra Butler

 Daniel Butler

 Darryl Butler

Current Mailing Address (please print)

260 N Walnut Ln, Payson, AZ 85541

 260 N Walnut Ln, Payson, AZ 85541

 1502 E Sagebrush St, Gilbert, AZ 85296

 141 Vera Ln, Payson, AZ 85541

RECEIVED
 BLM STATE OFFICE
 2015 JUN -4 P 3:01
 PHOENIX, ARIZONA

5. The undersigned testifies that on the date of May 15, 2015, all monuments required by law were erected upon the subject claim(s), and all notices required by law were posted on the subject claim(s) or copies thereof were in place, and at said date, each corner monument bore or contained

markings sufficient to appropriately designate the corner of the claim to which it pertains and the name of the claim(s).

I hereby certify under penalty of perjury under the laws of the State of Arizona that the foregoing statements are true and correct:

Thomas A. Butler Date: 1 June 2015
(Signature of person responsible for above statement)

Title 18 U.S.C. 1001 and 43 U.S.C. 1212 make it a crime for any person knowingly and willfully to make to any department or agency of the United States any false, fictitious or fraudulent statements or representations as to any matter within its jurisdiction.


Notary Block

SUBSCRIBED AND SWORN TO before me, this 1st day of June 2015

By: Thomas A. Butler Gayle Paulus
(Signature of Affiant)

Title: Notary Public

My Commission Expires: 1-9-2017



INSTRUCTIONS

1. This is an optional form that may be used to satisfy the requirements for the Bureau of Land Management (BLM) under the provisions of 43 U.S.C. §1744 and 30 U.S.C. §28-28d and the regulations thereunder (43 CFR part 3835). Since local and State laws may vary, you should contact your local and State agencies where the claims are located to ensure all applicable laws and requirements are satisfied.
2. The claimant(s) must fill in the date in paragraph 1 for the applicable assessment year and the county and state where the claims are located.
3. All claim names, BLM serial numbers, legal descriptions, and original county recording information must be listed for the claims pertaining to this assessment notice.
4. The claimant(s) must complete paragraph 2 listing all labor or improvements which was performed on or did benefit the subject mining claims. The value and date of the labor or improvements must also be listed. The total amount of labor or improvements can be listed, but the total expenditure must equal at least \$100 for each claim.
5. The names and current mailing addresses of the person(s) performing the labor shall be listed in paragraph 3.
6. The name and current mailing address of each owner (claimant) of the claims shall be listed in paragraph 4. The mailing address shall be the owner's address and not the address of an agent or anyone representing the claimant. Be sure to note if there has been a change of address.
7. Paragraph 5 shall be completed to show the date it was verified that all monuments required by law were properly erected, all notices were posted, and that corners were appropriately designated for all claims listed.
8. An exact legible reproduction or duplicate (other than microfilm or other electronic media) of this affidavit or another type of affidavit of assessment work that you file or will file in the county where each claim is located, must be filed with the BLM on or before December 30 of the calendar year in which the assessment year ends. For mill or tunnel sites, a separate notice of intent to hold must be filed with the BLM on or before December 30. Requirements for filing a notice of intent to hold can be found at 43 CFR 3835.33.
9. A processing fee of \$10 for each claim listed must be remitted to the BLM along with this any other affidavit of assessment work.

RECEIVED
STATE OF ARIZONA
JAN - 4 P 5:00
PHOENIX, ARIZONA

NOTICES

THE PRIVACY ACT and 43 CFR 2.48(d) require that you be furnished with the following information in connection with the information requested by this form.

AUTHORITY: 30 U.S.C. §28-28d and 43 CFR part 3835 permit collection of the information requested by this form.

PRINCIPAL PURPOSE: The BLM will use the information you provide to document compliance with 43 U.S.C. 1744 and that assessment work has been completed in accordance with 30 U.S.C. § 28-28d and 43 CFR part 3835 in lieu of paying the maintenance fee for the mining claims listed on this form.

ROUTINE USES: The BLM will only disclose this information in accordance with the provisions at 43 CFR 2.56(b) and (c).

EFFECT OF NOT PROVIDING INFORMATION: Disclosure of the requested information is required by 30 U.S.C. § 28-28d and 43 CFR part 3835 for claimants qualified to perform assessment work in lieu of paying the maintenance fee. Failure to submit all the requested information or to complete this form will delay the BLM's processing of the form and may preclude the BLM's acceptance of the assessment work information, which may result in forfeiture of the mining claim(s) by the claimant.

THE PAPERWORK REDUCTION ACT requires us to inform you that:

Use of this form is optional. You must perform assessment if a waiver to pay the maintenance fee has been requested. This form is provided to help you attest that annual assessment work has been completed in lieu of paying the maintenance fee for your claim(s). Submission of the requested information is necessary to obtain or retain a benefit.

You do not have to respond to this or any other Federal agency-sponsored information collection unless it displays a valid OMB control number.

BURDEN HOURS STATEMENT: The estimated public reporting burden for this form is 30 minutes per response, including the time for reviewing instructions, gathering and maintaining data, and completing and reviewing the form. You may submit comments regarding the burden estimate or any other aspect of this form to: U.S. Department of the Interior, Bureau of Land Management (1004-0114), Bureau Information Collection Clearance Officer (WO-630), 1849 C Street, N.W., Room 2134LM, Washington, D.C. 20240.

RECEIVED
BLM AZ STATE OFFICE
2015 JUN -4 P 3:01
PHOENIX, ARIZONA

UNITED STATES
DEPARTMENT OF THE INTERIOR
BUREAU OF LAND MANAGEMENT

FORM APPROVED 353521
OMB NO.: 1004-0114
Expires: October 31, 2016

330448

AFFIDAVIT OF ANNUAL ASSESSMENT WORK

WHEN RECORDED, MAIL DOCUMENT TO:

NAME: Thomas A Butler

ADDRESS: 260 N Walnut Ln

CITY, STATE, ZIP: Payson, AZ 85541

FOR COUNTY RECORDER'S USE

No. of Claims 2

x \$10/claim

Total due BLM \$ 20

TO ALL WHOM IT MAY CONCERN:

1. The undersigned certifies that at least \$100 per claim was expended for development, labor and improvements, or equivalent value added, as the annual assessment work for the assessment year ending September 1, 2015 for the following contiguous unpatented mining claim(s), located in the County of Gila, in the State of Arizona.

BLM Serial No.	Name of Claim	Tp Rg Sec Mer				County Recordation Book and Page No.	Date
		Example: 13N 5E 14 MDM					
AMC 330451	Butler #4	9N	9E	2	GSR	94-649576	1994
AMC 353521	Butler #5	9N	9E	11	GSR	2000-5638	2000

RECEIVED
BLM AZ STATE OFFICE
2015 JUN - 4 P 3:00
PHOENIX, ARIZONA

(Continued on page 2)

RECEIPT # 3314786

JUN - 9 2015
BY: Ram

2. Type of labor and improvements (specify what was done and give the total value for that labor and improvement to show at least \$100 for each claim). If a geological, geochemical, or geophysical survey was performed, as per 30 U.S.C. 28-1, reference the title of the report of survey, give cost and date of the survey and report, and indicate it was filed with the County Recorder:

Description of Work Performed	Value of Work Performed	Date Work Was Performed
Sluicing	200	Nov & Dec 2014
Panning	100	Nov & Dec 2014
Overburden removal	300	Oc, Nov & Dec 2014

3. Name and mailing address of each person who performed the labor and improvements:

Name (please print)

Thomas Butler

Sandra Butler

Current Mailing Address (please print)

260 N Walnut Ln, Payson, AZ 85541

260 N Walnut Ln, Payson, AZ 85541

4. Name and mailing address of each person who holds and claims the subject mining claim(s) for the valuable minerals contained therein. Be sure to indicate if there is a change of address:

Name (please print)

Thomas Butler

Sandra Butler

Daniel Butler

Darryl Butler

Current Mailing Address (please print)

260 N Walnut Ln, Payson, AZ 85541

260 N Walnut Ln, Payson, AZ 85541

1502 E Sagebrush St, Gilbert, AZ 85296

141 Vera Ln, Payson, AZ 85541

REC'D
 BLM
 2015 JUN -1 P 3 01
 PHOENIX, ARIZONA
 REC'D
 BLM
 2015 JUN -1 P 3 01
 PHOENIX, ARIZONA

5. The undersigned testifies that on the date of Jan 26, 20¹², all monuments required by law were erected upon the subject claim(s), and all notices required by law were posted on the subject claim(s) or copies thereof were in place, and at said date, each corner monument bore or contained

markings sufficient to appropriately designate the corner of the claim to which it pertains and the name of the claim(s).

I hereby certify under penalty of perjury under the laws of the State of Arizona that the foregoing statements are true and correct:

Thomas A Butler Date: 1 June 2015
(Signature of person responsible for above statement)

Title 18 U.S.C. 1001 and 43 U.S.C. 1212 make it a crime for any person knowingly and willfully to make to any department or agency of the United States any false, fictitious or fraudulent statements or representations as to any matter within its jurisdiction.


Notary Block

SUBSCRIBED AND SWORN TO before me, this 1st day of June 20 15

By: Gayle Paulus
(Signature of Affiant)

Title: Notary Public

My Commission Expires: 1-9-2017



INSTRUCTIONS

1. This is an optional form that may be used to satisfy the requirements for the Bureau of Land Management (BLM) under the provisions of 43 U.S.C. §1744 and 30 U.S.C. §28-28d and the regulations thereunder (43 CFR part 3835). Since local and State laws may vary, you should contact your local and State agencies where the claims are located to ensure all applicable laws and requirements are satisfied.
2. The claimant(s) must fill in the date in paragraph 1 for the applicable assessment year and the county and state where the claims are located.
3. All claim names, BLM serial numbers, legal descriptions, and original county recording information must be listed for the claims pertaining to this assessment notice.
4. The claimant(s) must complete paragraph 2 listing all labor or improvements which was performed on or did benefit the subject mining claims. The value and date of the labor or improvements must also be listed. The total amount of labor or improvements can be listed, but the total expenditure must equal at least \$100 for each claim.
5. The names and current mailing addresses of the person(s) performing the labor shall be listed in paragraph 3.
6. The name and current mailing address of each owner (claimant) of the claims shall be listed in paragraph 4. The mailing address shall be the owner's address and not the address of an agent or anyone representing the claimant. Be sure to note if there has been a change of address.
7. Paragraph 5 shall be completed to show the date it was verified that all monuments required by law were properly erected, all notices were posted, and that corners were appropriately designated for all claims listed.
8. An exact legible reproduction or duplicate (other than microfilm or other electronic media) of this affidavit or another type of affidavit of assessment work that you file or will file in the county where each claim is located, must be filed with the BLM on or before December 30 of the calendar year in which the assessment year ends. For mill or tunnel sites, a separate notice of intent to hold must be filed with the BLM on or before December 30. Requirements for filing a notice of intent to hold can be found at 43 CFR 3835.33.
9. A processing fee of \$10 for each claim listed must be remitted to the BLM along with this and any other affidavit of assessment work.

RECEIVED
BLM
JUN - 4 P 3 00
DENEX, ARIZONA

NOTICES

THE PRIVACY ACT and 43 CFR 2.48(d) require that you be furnished with the following information in connection with the information requested by this form.

AUTHORITY: 30 U.S.C. §28-28d and 43 CFR part 3835 permit collection of the information requested by this form.

PRINCIPAL PURPOSE: The BLM will use the information you provide to document compliance with 43 U.S.C. 1744 and that assessment work has been completed in accordance with 30 U.S.C. § 28-28d and 43 CFR part 3835 in lieu of paying the maintenance fee for the mining claims listed on this form.

ROUTINE USES: The BLM will only disclose this information in accordance with the provisions at 43 CFR 2.56(b) and (c).

EFFECT OF NOT PROVIDING INFORMATION: Disclosure of the requested information is required by 30 U.S.C. § 28-28d and 43 CFR part 3835 for claimants qualified to perform assessment work in lieu of paying the maintenance fee. Failure to submit all the requested information or to complete this form will delay the BLM's processing of the form and may preclude the BLM's acceptance of the assessment work information, which may result in forfeiture of the mining claim(s) by the claimant.

THE PAPERWORK REDUCTION ACT requires us to inform you that:

Use of this form is optional. You must perform assessment if a waiver to pay the maintenance fee has been requested. This form is provided to help you attest that annual assessment work has been completed in lieu of paying the maintenance fee for your claim(s). Submission of the requested information is necessary to obtain or retain a benefit.

You do not have to respond to this or any other Federal agency-sponsored information collection unless it displays a valid OMB control number.

BURDEN HOURS STATEMENT: The estimated public reporting burden for this form is 30 minutes per response, including the time for reviewing instructions, gathering and maintaining data, and completing and reviewing the form. You may submit comments regarding the burden estimate or any other aspect of this form to: U.S. Department of the Interior, Bureau of Land Management (1004-0114), Bureau Information Collection Clearance Officer (WO-630), 1849 C Street, N.W., Room 2134LM, Washington, D.C. 20240.

RECEIVED
BLM AZ STATE OFFICE
2015 JUN -4 P 3:01
PHOENIX, ARIZONA

United States Department of the Interior
Bureau of Land Management
 LANDS/RECREATION & PLANNING
 ONE N CENTRAL AVE
 PHOENIX, AZ 85004 -2203
 Phone: 602-417-9200

Receipt

No: 3314786

Transaction #: 3411929	
Date of Transaction: 06/05/2015	
CUSTOMER:	
TOM BUTLER 260 N WALNUT LN PAYSON, AZ 85541-2760 US	

LINE #	QTY	DESCRIPTION	REMARKS	UNIT PRICE	TOTAL
1	1.00	LOCATABLE MINERALS / MINING CLAIMS-NOT NEW-UNADJUD, ONE AUTH NO. ONLY / MINING CLAIM MONEY RECEIVED CASES: AMC356495/\$30.00	MAINT FEE WAIVER (3) 2016 / POL (3) 2015	- n/a -	30.00
TOTAL:					\$30.00

PAYMENT INFORMATION			
1	AMOUNT:	30.00	POSTMARKED: 06/01/2015
	TYPE:	CHECK	RECEIVED: 06/04/2015
	CHECK NO:	1218	
	NAME:	BUTLER, THOMAS 260 N WALNUT LN PAYSON AZ 85541-2760 US	

REMARKS

This receipt was generated by the automated BLM Collections and Billing System and is a paper representation of a portion of the official electronic record contained therein.

ENTERED
 JUN - 9 2015
 BY: Rom

UNITED STATES
DEPARTMENT OF THE INTERIOR
BUREAU OF LAND MANAGEMENT

411

J.A.

330448

MAINTENANCE FEE WAIVER CERTIFICATION

FORM APPROVED
OMB NO. 1004-0114
Expires: October 31, 2016

SEE INSTRUCTIONS ON PAGE 2

- This small miner waiver is filed for the assessment year beginning on September 1, 2015 and ending on September 1, 2016.
- The undersigned and all related parties owned ten or fewer mining claims, mill, or tunnel sites located and maintained on Federal lands in the United States of America on September 1, 2015.
- The undersigned have performed the assessment work required by law for each mining claim listed prior to filing this waiver and understand that by filing this form, the undersigned must file an affidavit of assessment work with the Bureau of Land Management (BLM) by the December 30th following the filing of this waiver.
- The undersigned understand that if the assessment work obligation has not yet come due under 30 U.S.C. 28 (for those claims in their first assessment year only), a notice of intent to hold reciting this condition must be recorded by the December 30th following the filing of this waiver.
- The undersigned understand that mill and tunnel sites may also be listed on this waiver and be waived from payment of the maintenance fee, and that a notice of intent to hold for these sites is required to be filed with the BLM by the December 30th following the filing of this waiver.
- The undersigned understand and acknowledge that pursuant to 43 U.S.C. 1212 and 18 U.S.C. 1001, the filing or recording of a false, fictitious, or fraudulent document with the BLM may result in a fine of up to \$250,000, a prison term not to exceed five years, or both.
- The mining claims, mill or tunnel sites for which this waiver from payment of the maintenance fees is requested are:

CLAIM OR SITE NAME	BLM RECORDATION SERIAL NUMBER
1. <u>(Templeton Group) Lots #1</u>	<u>AMC 380449</u> ✓
2. <u>Lots #2</u>	<u>AMC 330450</u>
3.	
4.	
5.	
6.	
7.	
8.	
9.	
10.	

RECEIVED
BLM AZ STATE OFFICE
2015 AUG 21 P 3:25
PHOENIX, ARIZONA

The owner(s) (claimants) of the above mining claims and sites are:

WES TEMPLETON
(Owner's Name - Please Print)
815 WANNET
(Owner's Mailing Address)

[Signature]
(Owner's Signature)
FT. MORGAN CO 80701
(City) (State) (Zip Code)

Daniel Templeton
(Owner's Name - Please Print)
335 South West street
(Owner's Mailing Address)

[Signature]
(Owner's Signature)
Fort Morgan CO 80701
(City) (State) (Zip Code)

Lois Templeton
(Owner's Name - Please Print)
Box 53 Sargents
(Owner's Mailing Address)

[Signature]
(Owner's Signature)
Sargents CO 81248
(City) (State) (Zip Code)

Jay Templeton
(Owner's Name - Please Print)
PO Box 53
(Owner's Mailing Address)

[Signature]
(Owner's Signature)
Sargents CO 81248
(City) (State) (Zip Code)

ENTERED
SEP 9 2015
BY: RE

(Continued on page 2)

NEW RE 9/9/15

(Owner's Name - Please Print)	(Owner's Signature)
(Owner's Mailing Address)	(City) (State) (Zip Code)
(Owner's Name - Please Print)	(Owner's Signature)
(Owner's Mailing Address)	(City) (State) (Zip Code)
(Owner's Name - Please Print)	(Owner's Signature)
(Owner's Mailing Address)	(City) (State) (Zip Code)
(Owner's Name - Please Print)	(Owner's Signature)
(Owner's Mailing Address)	(City) (State) (Zip Code)

18 U.S.C. 1001 and 43 U.S.C. 1212 make it a crime for any person knowingly and willfully to make to any department or agency of the United States any false, fictitious or fraudulent statements or representations as to any matter within its jurisdiction.

INSTRUCTIONS

1. This certification is made under the provisions of 43 U.S.C. § 1744 and 30 U.S.C. §28-28k and the regulations thereunder (43 CFR Part 3830).
2. The claimant(s) must fill in the dates in paragraph 1 for the beginning and ending of the assessment year for which this waiver is sought.
3. The claimant(s) must fill in the date in paragraph 2 for the beginning of the assessment year for which this waiver is sought.
4. All claim and site names and BLM serial numbers must be listed for the mining claims, mill sites, and tunnel sites for which the waiver is sought.
5. All owners of the mining claims, mill sites, and tunnel sites and their addresses must be given.
6. This waiver form must be signed by all the claimants or their designated agent, in original form. If an agent is designated, a notarized designation of agent, signed by all of the claimants with proper address given, must be submitted with this waiver.
7. This form must be filed no later than September 1st for the upcoming assessment year in the BLM State Office where the mining claims or sites are recorded, or the waiver cannot be granted by the BLM. (Example: To obtain a waiver for the assessment year 2012, which begins on September 1, 2011, you must qualify for and file for a waiver no later than September 1, 2011, in the proper BLM State Office.)
8. For all mining claims which require assessment work, you must record an affidavit of labor on or before the December 30th immediately following the filing of this waiver. For all other mining claims or sites waived, you must record a notice of intent to hold on or before the December 30th immediately following the filing of this waiver.
9. Mill and tunnel sites may also be listed on this waiver and be waived from payment of the maintenance fee. A notice of intent to hold for these sites is required to be filed by the December 30th following the filing of this waiver.

RECEIVED
 BLM AZ STATE OFFICE
 2015 AUG 21 P 3:25
 PHOENIX, ARIZONA

FOR OFFICIAL USE ONLY

330448

AFFIDAVIT OF ANNUAL ASSESSMENT WORK

WHEN RECORDED, MAIL DOCUMENT TO:

NAME: JAY TEMPLETON

ADDRESS: PO BOX 53

CITY, STATE, ZIP: SARGENT'S CO. 81248

FOR COUNTY RECORDER'S USE

No. of Claims 2

x \$10/claim

Total due BLM \$ 20⁰⁰

TO ALL WHOM IT MAY CONCERN:

1. The undersigned certifies that at least \$100 per claim was expended for development, labor and improvements, or equivalent value added, as the annual assessment work for the assessment year ending September 1, 2015 for the following contiguous unpatented mining claim(s), located in the County of GILA, in the State of ARIZONA.

BLM Serial No.	Name of Claim	Tp	Rg	Sec	Mer	County Recordation Book and Page No.	Date
330449	(LOIS Templeton Group)	10N	9E	25-26 30	QSR	94-648307	8-12-15
330450		10N	9E	26 35	QSR	94-649557	8-12-15

RECEIVED
 BLM ARIZONA OFFICE
 2015 AUG 21 P 3:24
 PHOENIX, ARIZONA
 BY: LANA

RECEIPT # 337468D

2. Type of labor and improvements (specify what was done and give the total value for that labor and improvement to show at least \$100 for each claim). If a geological, geochemical, or geophysical survey was performed, as per 30 U.S.C. 28-1, reference the title of the report of survey, give cost and date of the survey and report, and indicate it was filed with the County Recorder:

Description of Work Performed	Value of Work Performed	Date Work Was Performed
Over Burden Removal - Sluicing		Jan Feb
Panning - Road work - Trash Cleanup	\$1500.00	MAR. APR
		2015

3. Name and mailing address of each person who performed the labor and improvements:

Name (please print)

Jay Templeton
Lois Templeton

Current Mailing Address (please print)

PO Box 53 Sargents Co 81248
PO Box 53 Sargents Co 81248

4. Name and mailing address of each person who holds and claims the subject mining claim(s) for the valuable minerals contained therein. Be sure to indicate if there is a change of address:

Name (please print)

Mae Templeton
Daniel Templeton
Lois Templeton
Jay Templeton

Current Mailing Address (please print)

815 WALNUT Ft Morgan Co 80701
335 S. W St. Fort Morgan Co 80701
PO Box 53 Sargents Co. 81248
PO Box 53 Sargents Co. 81248

RECEIVED
FEDERAL
MAY 21 11 32 AM '15
PHOENIX, ARIZONA

5. The undersigned testifies that on the date of Aug 12, 2015, all monuments required by law were erected upon the subject claim(s), and all notices required by law were posted on the subject claim(s) or copies thereof were in place, and at said date, each corner monument bore or contained

markings sufficient to appropriately designate the corner of the claim to which it pertains and the name of the claim(s).

I hereby certify under penalty of perjury under the laws of the State of Arizona that the foregoing statements are true and correct:

[Signature] Date: 8-14-2015
(Signature of person responsible for above statement)

Title 18 U.S.C. 1001 and 43 U.S.C. 1212 make it a crime for any person knowingly and willfully to make to any department or agency of the United States any false, fictitious or fraudulent statements or representations as to any matter within its jurisdiction.


Notary Block

SUBSCRIBED AND SWORN TO before me, this 14th day of August 2015

By: [Signature]
(Signature of Affiant)

Title: Notary

My Commission Expires: Oct. 29, 2017



INSTRUCTIONS

1. This is an optional form that may be used to satisfy the requirements for the Bureau of Land Management (BLM) under the provisions of 43 U.S.C. §1744 and 30 U.S.C. §28-28d and the regulations thereunder (43 CFR part 3835). Since local and State laws may vary, you should contact your local and State agencies where the claims are located to ensure all applicable laws and requirements are satisfied.
2. The claimant(s) must fill in the date in paragraph 1 for the applicable assessment year and the county and state where the claims are located.
3. All claim names, BLM serial numbers, legal descriptions, and original county recording information must be listed for the claims pertaining to this assessment notice.
4. The claimant(s) must complete paragraph 2 listing all labor or improvements which was performed on or did benefit the subject mining claims. The value and date of the labor or improvements must also be listed. The total amount of labor or improvements can be listed, but the total expenditure must equal at least \$100 for each claim.
5. The names and current mailing addresses of the person(s) performing the labor shall be listed in paragraph 3.
6. The name and current mailing address of each owner (claimant) of the claims shall be listed in paragraph 4. The mailing address shall be the owner's address and not the address of an agent or anyone representing the claimant. Be sure to note if there has been a change of address.
7. Paragraph 5 shall be completed to show the date it was verified that all monuments required by law were properly erected, all notices were posted, and that corners were appropriately designated for all claims listed.
8. An exact legible reproduction or duplicate (other than microfilm or other electronic media) of this affidavit or another type of affidavit of assessment work that you file or will file in the county where each claim is located, must be filed with the BLM on or before December 30 of the calendar year in which the assessment year ends. For mill or tunnel sites, a separate notice of intent to hold must be filed with the BLM on or before December 30. Requirements for filing a notice of intent to hold can be found at 43 CFR 3835.33.
9. A processing fee of \$10 for each claim listed must be remitted to the BLM along with this or any other affidavit of assessment work.

RECEIVED
PHOENIX, ARIZONA
AUG 21 P 3:30

NOTICES

THE PRIVACY ACT and 43 CFR 2.48(d) require that you be furnished with the following information in connection with the information requested by this form.

AUTHORITY: 30 U.S.C. §28-28d and 43 CFR part 3835 permit collection of the information requested by this form.

PRINCIPAL PURPOSE: The BLM will use the information you provide to document compliance with 43 U.S.C. 1744 and that assessment work has been completed in accordance with 30 U.S.C. § 28-28d and 43 CFR part 3835 in lieu of paying the maintenance fee for the mining claims listed on this form.

ROUTINE USES: The BLM will only disclose this information in accordance with the provisions at 43 CFR 2.56(b) and (c).

EFFECT OF NOT PROVIDING INFORMATION: Disclosure of the requested information is required by 30 U.S.C. § 28-28d and 43 CFR part 3835 for claimants qualified to perform assessment work in lieu of paying the maintenance fee. Failure to submit all the requested information or to complete this form will delay the BLM's processing of the form and may preclude the BLM's acceptance of the assessment work information, which may result in forfeiture of the mining claim(s) by the claimant.

THE PAPERWORK REDUCTION ACT requires us to inform you that:

Use of this form is optional. You must perform assessment if a waiver to pay the maintenance fee has been requested. This form is provided to help you attest that annual assessment work has been completed in lieu of paying the maintenance fee for your claim(s). Submission of the requested information is necessary to obtain or retain a benefit.

You do not have to respond to this or any other Federal agency-sponsored information collection unless it displays a valid OMB control number.


BURDEN HOURS STATEMENT: The estimated public reporting burden for this form is 30 minutes per response, including the time for reviewing instructions, gathering and maintaining data, and completing and reviewing the form. You may submit comments regarding the burden estimate or any other aspect of this form to: U.S. Department of the Interior, Bureau of Land Management (1004-0114), Bureau Information Collection Clearance Officer (WO-630), 1849 C Street, N.W., Room 2134LM, Washington, D.C. 20240.

RECEIVED
BLM AZ DISTRICT OFFICE
2015 AUG 21 P 3:25
PHOENIX, ARIZONA

Lay Templeton
PO Box 53
Sargents Co 81248

DENVER CO 802

14 AUG 2015 PM 1 L



RECEIVED
BLM AZ STATE OFFICE

2015 AUG 21 P 2: 28

PHOENIX, ARIZONA

United States Dept. of the Interior
Bureau of Land Management
Lands/Recreation & planning
One N Central Ave
Phoenix, Arizona 85004-7703

© USPS 2013

THIS ENVELOPE IS RECYCLABLE AND MADE WITH 30% POST CONSUMER CONTENT



United States Department of the Interior
Bureau of Land Management
 LANDS/RECREATION & PLANNING
 ONE N CENTRAL AVE
 PHOENIX, AZ 85004 -2203
 Phone: 602-417-9200

Receipt

No: 3374680

Transaction #: 3472884	
Date of Transaction: 08/24/2015	
CUSTOMER:	
JAY TEMPLETON PO BOX 53 SARGENTS, CO 81248-0053 US	

LINE #	QTY	DESCRIPTION	REMARKS	UNIT PRICE	TOTAL
1	1.00	LOCATABLE MINERALS / MINING CLAIMS-NOT NEW-UNADJUD, ONE AUTH NO. ONLY / MINING CLAIM MONEY RECEIVED CASES: AMC330449/\$20.00	MAINT FEE WAIVER (2) 2016 / POL (2) 2015	- n/a -	20.00
TOTAL:					\$20.00

PAYMENT INFORMATION					
1	AMOUNT:	20.00	POSTMARKED:	08/14/2015	
	TYPE:	CHECK	RECEIVED:	08/21/2015	
	CHECK NO:	2244			
	NAME:	TEMPLETON, JAY A PO BOX 53 SARGENTS CO 81248-0053 US			

REMARKS

This receipt was generated by the automated BLM Collections and Billing System and is a paper representation of a portion of the official electronic record contained therein.

INTERED
 AUG 25 2015
 BY: *RAM*

UNITED STATES
DEPARTMENT OF THE INTERIOR
BUREAU OF LAND MANAGEMENT
MAINTENANCE FEE WAIVER CERTIFICATION

1240

AA

FORM APPROVED
OMB NO. 1004-0114
Expires: October 31, 2016

SEE INSTRUCTIONS ON PAGE 2

330448

- This small miner waiver is filed for the assessment year beginning on September 1, 2014 and ending on September 1, 2015.
- The undersigned and all related parties owned ten or fewer mining claims, mill, or tunnel sites located and maintained on Federal lands in the United States of America on September 1, 2014.
- The undersigned have performed the assessment work required by law for each mining claim listed prior to filing this waiver and understand that by filing this form, the undersigned must file an affidavit of assessment work with the Bureau of Land Management (BLM) by the December 30th following the filing of this waiver.
- The undersigned understand that if the assessment work obligation has not yet come due under 30 U.S.C. 28 (for those claims in their first assessment year only), a notice of intent to hold reciting this condition must be recorded by the December 30th following the filing of this waiver.
- The undersigned understand that mill and tunnel sites may also be listed on this waiver and be waived from payment of the maintenance fee, and that a notice of intent to hold for these sites is required to be filed with the BLM by the December 30th following the filing of this waiver.
- The undersigned understand and acknowledge that pursuant to 43 U.S.C. 1212 and 18 U.S.C. 1001, the filing or recording of a false, fictitious, or fraudulent document with the BLM may result in a fine of up to \$250,000, a prison term not to exceed five years, or both.
- The mining claims, mill or tunnel sites for which this waiver from payment of the maintenance fees is requested are:

CLAIM OR SITE NAME	BLM RECORDATION SERIAL NUMBER
1. Butler # 2	✓ AMC 330449
2. Butler # 3	AMC 330450
3.	
4.	
5.	
6.	
7.	
8.	
9.	
10.	

RECEIVED
BLM AZ STATE OFFICE
2014 AUG 11 P 2:28
PHOENIX, ARIZONA

The owner(s) (claimants) of the above mining claims and sites are:

Jay A. Templeton
(Owner's Name - Please Print)
PO Box 53
(Owner's Mailing Address)

Jay A. Templeton
(Owner's Signature)
Sargents CO 81248
(City) (State) (Zip Code)

Lois Templeton
(Owner's Name - Please Print)
PO Box 53
(Owner's Mailing Address)

Lois Templeton
(Owner's Signature)
Sargents CO 81248
(City) (State) (Zip Code)

Daniel W Templeton
(Owner's Name - Please Print)
335 South West Street
(Owner's Mailing Address)

Daniel W Templeton
(Owner's Signature)
Fort Morgan CO 80701
(City) (State) (Zip Code)

Wesley J. Templeton
(Owner's Name - Please Print)
815 Walnut
(Owner's Mailing Address)

Wesley J. Templeton
(Owner's Signature)
Fort Morgan CO 80701
(City) (State) (Zip Code)

(Continued on page 2)

INTEREST
SEP 10 2014
BY: RE

New ✓
RE 9-18-14

(Owner's Name - Please Print)	(Owner's Signature)		
(Owner's Mailing Address)	(City)	(State)	(Zip Code)
(Owner's Name - Please Print)	(Owner's Signature)		
(Owner's Mailing Address)	(City)	(State)	(Zip Code)
(Owner's Name - Please Print)	(Owner's Signature)		
(Owner's Mailing Address)	(City)	(State)	(Zip Code)
(Owner's Name - Please Print)	(Owner's Signature)		
(Owner's Mailing Address)	(City)	(State)	(Zip Code)

18 U.S.C. 1001 and 43 U.S.C. 1212 make it a crime for any person knowingly and willfully to make to any department or agency of the United States any false, fictitious or fraudulent statements or representations as to any matter within its jurisdiction.

INSTRUCTIONS

1. This certification is made under the provisions of 43 U.S.C. § 1744 and 30 U.S.C. § 28-28k and the regulations thereunder (43 CFR Part 3830).
2. The claimant(s) must fill in the dates in paragraph 1 for the beginning and ending of the assessment year for which this waiver is sought.
3. The claimant(s) must fill in the date in paragraph 2 for the beginning of the assessment year for which this waiver is sought.
4. All claim and site names and BLM serial numbers must be listed for the mining claims, mill sites, and tunnel sites for which the waiver is sought.
5. All owners of the mining claims, mill sites, and tunnel sites and their addresses must be given.
6. This waiver form must be signed by all the claimants or their designated agent, in original form. If an agent is designated, a notarized designation of agent, signed by all of the claimants with proper address given, must be submitted with this waiver.
7. This form must be filed no later than September 1st for the upcoming assessment year in the BLM State Office where the mining claims or sites are recorded, or the waiver cannot be granted by the BLM. (Example: To obtain a waiver for the assessment year 2012, which begins on September 1, 2011, you must qualify for and file a waiver no later than September 1, 2011, in the proper BLM State Office.)
8. For all mining claims which require assessment work, you must record an affidavit of labor on or before the December 30th immediately following the filing of this waiver. For all other mining claims or sites waived, you must record a notice of intent to hold on or before the December 30th immediately following the filing of this waiver.
9. Mill and tunnel sites may also be listed on this waiver and be waived from payment of the maintenance fee. A notice of intent to hold for these sites is required to be filed by the December 30th following the filing of this waiver.

FOR OFFICIAL USE ONLY

Check here is this is a change of address.

Telephone: _____

E-mail address: _____

AFFIDAVIT OF PERFORMANCE OF ANNUAL WORK

1. State of Arizona, County of Gila ss:

2. I (Name) Jay A Templeton

3. Reside at (Address) PO Box 53

City Sargents County Saguache

State CO Zip 81248 being duly sworn, depose and say that I am a citizen of the United States, more than eighteen years of age, and that all of the facts set forth in this affidavit, subject to the provisions and penalties of 18 U.S.C. 1001 pertaining to the filing of false, fictitious, or fraudulent statements with the United States, are true and correct according to the best of my knowledge, information and belief.

4. Owner's name and address (If not shown in Items 1-3 above). _____

5. That I am personally acquainted with the mining claim(s). The work and improvements were made by and at the expense of the owner(s) of said claim(s). Said contiguous group of claims, listed on this document, are situated in the

_____ (optional) Mining District; _____ County, Arizona.

RECEIVED
BLM AZ STATE OFFICE
2014 AUG 11 A 2:28
PHOENIX, ARIZONA
BLM
Date
Stamp

Line No.	AMC NUMBER	CLAIM/SITE NAME	COUNTY RECORDER DATA (If available)	TWP	RNG	SEC
1	330449	Butler #2	94-649307	10N	9E	25, 26 30
2	330450	Butler #3	94-649557	10N	9E	26, 35
3						
4						
5						
6						

ENTERED
AUG 13 2014
BY: RAM

RECEIVED
BLM AZ STATE OFFICE
2014 AUG 11 P 2:28
PHOENIX, ARIZONA

BLM
Date
Stamp

7					
8					
9					
10					

6. That between the dates starting at 12 o'clock noon on September 1, 20 13 and ending at 12 o'clock noon on September 1, 20 14 at least \$ 1280 dollars worth of work and improvements were done and performed upon said claim(s) or upon one or more of a contiguous group of claims for the benefit of all, wholly or partly outside of a contiguous group of claims for the benefit of all, not including the location work.

7. That the following persons were employed to perform the work and improvements described herein: _____

8. That the work and improvements performed were: Overburden removal, sluicing, panning
overburden Removal for water source - TRASH clean up
from flooding.

9. Dated: 8-5-14 Signature: Jay A Templeton

SUBSCRIBED AND SWORN TO before me, a Notary Public, this 5th day of Aug. 2014

By: JAY A TEMPLETON

Notary Public Gail E Gerlits

My Commission Expires 10/29/17

GAIL E GERLITS
Notary Public
State of Colorado
Notary ID 19954000061
My Commission Expires Oct 29, 2017

Bureau of Land Management
Arizona State Office
www.az.blm.gov

No. of Claims: 2 x \$10 = \$20.00
Check No.: 2154 Init. CAH
Receipt No.: 3099025
For BLM Use Only

Jay A Tomperton
PO Box 53
SARGENT'S CO 81248




UNITED STATES Dept. of The Interior
BUREAU of LAND MANAGEMENT
ARIZONA STATE OFFICE
1 NORTH CENTRAL Ave. Suite 800
PHOENIX ARIZONA 85004

RECEIVED OFFICE
BLM AZ STATE OFFICE
AUG 11 10 2:28
PHOENIX, ARIZONA

ATTN: Mining Claims

United States Department of the Interior
 Bureau of Land Management
 LANDS/RECREATION & PLANNING
 ONE N CENTRAL AVE
 PHOENIX, AZ 85004 -2203
 Phone: 602-417-9200



Receipt

No: 3099025

Transaction #: 3190554	
Date of Transaction: 08/12/2014	
CUSTOMER:	
JAY TEMPLETON PO BOX 53 SARGENTS, CO 81248-0053 US	

LINE #	QTY	DESCRIPTION	REMARKS	UNIT PRICE	TOTAL
1	1.00	LOCATABLE MINERALS / MINING CLAIMS-NOT NEW-UNADJUD, ONE AUTH NO. ONLY / MINING CLAIM MONEY RECEIVED CASES: AMC330449/\$20.00	MAINT FEE WAIVER (2) 2015 / POL (2) 2014	- n/a -	20.00
TOTAL:					\$20.00

PAYMENT INFORMATION					
1	AMOUNT:	20.00	POSTMARKED:	08/06/2014	
	TYPE:	CHECK	RECEIVED:	08/11/2014	
	CHECK NO:	2154			
	NAME:	TEMPLETON, JAY A PO BOX 53 SARGENTS CO 81248-0053 US			

REMARKS

This receipt was generated by the automated BLM Collections and Billing System and is a paper representation of a portion of the official electronic record contained therein.

UNITED STATES
DEPARTMENT OF THE INTERIOR
BUREAU OF LAND MANAGEMENT
MAINTENANCE FEE WAIVER CERTIFICATION

1022

AMC 356495
330448
353521

FORM APPROVED
OMB NO. 1004-0114
Expires: October 31, 2016

SEE INSTRUCTIONS ON PAGE 2

- This small miner waiver is filed for the assessment year beginning on September 1, 2014 and ending on September 1, 2015.
- The undersigned and all related parties owned ten or fewer mining claims, mill, or tunnel sites located and maintained on Federal lands in the United States of America on September 1, 2014.
- The undersigned have performed the assessment work required by law for each mining claim listed prior to filing this waiver and understand that by filing this form, the undersigned must file an affidavit of assessment work with the Bureau of Land Management (BLM) by the December 30th following the filing of this waiver.
- The undersigned understand that if the assessment work obligation has not yet come due under 30 U.S.C. 28 (for those claims in their first assessment year only), a notice of intent to hold reciting this condition must be recorded by the December 30th following the filing of this waiver.
- The undersigned understand that mill and tunnel sites may also be listed on this waiver and be waived from payment of the maintenance fee, and that a notice of intent to hold for these sites is required to be filed with the BLM by the December 30th following the filing of this waiver.
- The undersigned understand and acknowledge that pursuant to 43 U.S.C. 1212 and 18 U.S.C. 1001, the filing or recording of a false, fictitious, or fraudulent document with the BLM may result in a fine of up to \$250,000, a prison term not to exceed five years, or both.
- The mining claims, mill or tunnel sites for which this waiver from payment of the maintenance fees is requested are:

CLAIM OR SITE NAME	BLM RECORDATION SERIAL NUMBER
1. Butler #1	AMC 356495
2. Butler #4	AMC 330451
3. Butler #5	AMC 353521
4.	
5.	
6.	
7.	
8.	
9.	
10.	

RECEIVED
BLM AZ STATE OFFICE
2014 APR 18 P 2:54
PHOENIX, ARIZONA

The owner(s) (claimants) of the above mining claims and sites are:

Thomas A. Butler
(Owner's Name - Please Print)
260 N Walnut Ln
(Owner's Mailing Address)

Thomas A Butler
(Owner's Signature)
Payson AZ 85541
(City) (State) (Zip Code)

Sandra M Butler
(Owner's Name - Please Print)
260 N Walnut Ln
(Owner's Mailing Address)

Sandra M Butler
(Owner's Signature)
payson AZ 85541
(City) (State) (Zip Code)

Daniel C Butler
(Owner's Name - Please Print)
1502 E Sagebrush
(Owner's Mailing Address)

Thomas A Butler POA
(Owner's Signature)
Gilbert AZ 85296
(City) (State) (Zip Code)

Darryl M Butler
(Owner's Name - Please Print)
141 W Vera Ln
(Owner's Mailing Address)

Thomas A Butler POA
(Owner's Signature)
payson AZ 85541
(City) (State) (Zip Code)

(Continued on page 2)

ENTERED
APR 22 2014
fm

(Owner's Name - Please Print)	(Owner's Signature)		
(Owner's Mailing Address)	(City)	(State)	(Zip Code)
(Owner's Name - Please Print)	(Owner's Signature)		
(Owner's Mailing Address)	(City)	(State)	(Zip Code)
(Owner's Name - Please Print)	(Owner's Signature)		
(Owner's Mailing Address)	(City)	(State)	(Zip Code)
(Owner's Name - Please Print)	(Owner's Signature)		
(Owner's Mailing Address)	(City)	(State)	(Zip Code)

PHOENIX, ARIZONA
 2011 APR 18 9 25 AM
 RECEIVED
 BLM AZ STATE OFFICE

18 U.S.C. 1001 and 43 U.S.C. 1212 make it a crime for any person knowingly and willfully to make to any department or agency of the United States any false, fictitious or fraudulent statements or representations as to any matter within its jurisdiction.

INSTRUCTIONS

1. This certification is made under the provisions of 43 U.S.C. § 1744 and 30 U.S.C. §28-28k and the regulations thereunder (43 CFR Part 3830).
2. The claimant(s) must fill in the dates in paragraph 1 for the beginning and ending of the assessment year for which this waiver is sought.
3. The claimant(s) must fill in the date in paragraph 2 for the beginning of the assessment year for which this waiver is sought.
4. All claim and site names and BLM serial numbers must be listed for the mining claims, mill sites, and tunnel sites for which the waiver is sought.
5. All owners of the mining claims, mill sites, and tunnel sites and their addresses must be given.
6. This waiver form must be signed by all the claimants or their designated agent, in original form. If an agent is designated, a notarized designation of agent, signed by all of the claimants with proper address given, must be submitted with this waiver.
7. This form must be filed no later than September 1st for the upcoming assessment year in the BLM State Office where the mining claims or sites are recorded, or the waiver cannot be granted by the BLM. (Example: To obtain a waiver for the assessment year 2012, which begins on September 1, 2011, you must qualify for and file for a waiver no later than September 1, 2011, in the proper BLM State Office.)
8. For all mining claims which require assessment work, you must record an affidavit of labor on or before the December 30th immediately following the filing of this waiver. For all other mining claims or sites waived, you must record a notice of intent to hold on or before the December 30th immediately following the filing of this waiver.
9. Mill and tunnel sites may also be listed on this waiver and be waived from payment of the maintenance fee. A notice of intent to hold for these sites is required to be filed by the December 30th following the filing of this waiver.


FOR OFFICIAL USE ONLY

Bureau of Land Management

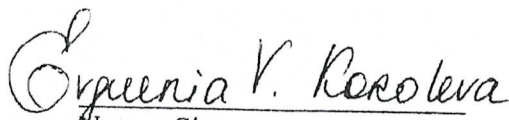
I, Darryl M. Butler authorize Thomas A. Butler to act as my agent for the purpose of submitting Maintenance Fee Payment Waiver Certifications for the following claims:

Butler #1	AMC 356495
Butler #2	AMC 330449
Butler #3	AMC 330450
Butler #4	AMC 330451
Butler #5	AMC 353521

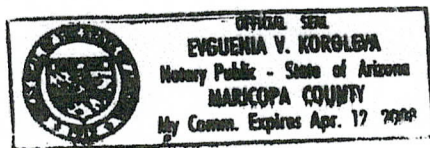
This authorization is good until revoked in writing.


Darryl M. Butler

1/3/05
Date


Notary Signature

01/03/05
Date



RECEIVED
BLM AZ STATE OFFICE
2014 APR 18 P 2:54
PHOENIX, ARIZONA

BLM

I Daniel C. Butler authorize Thomas A Butler to act as my agent, POA, for the purpose of submitting Maintenance Fee Payment Waiver Certifications for the following claims:

- Butler #1 AMC 356495
- Butler #2 AMC 330449
- Butler #3 AMC 330450
- Butler #4 AMC 330451
- Butler #5 AMC 353521

This authorization is good until revoked in writing.

Daniel C. Butler


Daniel C. Butler

Date 8-19-11

Clifford N. Kronk IV

Notary Signature

Date 8-19-11



PHOENIX, ARIZONA

2014 APR 18 P 2:54

RECEIVED
BLM AZ STATE OFFICE

When Recorded Return Document to:

Thomas A. Butler
260 N Walnut Ln
Payson, AZ 85541

Check here is this is a change of address.

Telephone: (928) 472-6347

E-mail address: tabranche@yahoo.com

AFFIDAVIT OF PERFORMANCE OF ANNUAL WORK

1. State of Arizona, County of Gila ss:

2. I (Name) Thomas A Butler

3. Reside at (Address) 260 N Walnut Ln

City Payson County Gila

State AZ Zip 85541 being duly sworn, depose and say that I am a citizen of the United States, more than eighteen years of age, and that all of the facts set forth in this affidavit, subject to the provisions and penalties of 18 U.S.C. 1001 pertaining to the filing of false, fictitious, or fraudulent statements with the United States, are true and correct according to the best of my knowledge, information and belief.

4. Owner's name and address (If not shown in Items 1-3 above).

5. That I am personally acquainted with the mining claim(s). The work and improvements were made by and at the expense of the owner(s) of said claim(s). Said contiguous group of claims, listed on this document, are situated in the

(optional) Mining District; Gila County, Arizona.

Line No.	AMC NUMBER	CLAIM/SITE NAME	COUNTY RECORDER DATA (If available)	TWP	RNG	SEC
1	330451	Butler #4	04-649376	9N	9E	2
2	353521	Butler #5	2000-5638	9N	9E	11
3						
4						
5						
6						

RECEIVED
BLM AZ STATE OFFICE
2014 APR 18 P 2:54
PHOENIX, ARIZONA
BLM
Date
Stamp

Form: MCF108
Revised Jan. 2006
Page 1 of 2

ENTERED
APR 22 2014
BY: AM

RECEIVED
BLM AZ STATE OFFICE

2014 APR 18 P 2:54
PHOENIX, ARIZONA

BLM
Date
Stamp

7						
8						
9						
10						

6. That between the dates starting at 12 o'clock noon on September 1, 2013 and ending at 12 o'clock noon on September 1, 2014 at least \$ 200 dollars worth of work and improvements were done and performed upon said claim(s) or upon one or more of a contiguous group of claims for the benefit of all, wholly or partly outside of a contiguous group of claims for the benefit of all, not including the location work.

7. That the following persons were employed to perform the work and improvements described herein: _____

Tom Butler, Sandra Butler, Jerry Lynch

8. That the work and improvements performed were: Overburden removal, sluicing, panning


9. Dated: 4/17/2014 Signature: Thomas A Butler

SUBSCRIBED AND SWORN TO before me, a Notary Public, this 17th day of April 2014

By: Thomas Alson Butler

Notary Public Richard A Mawby

My Commission Expires 07/23/16


 Richard A. Mawby
 Notary Public
 Gila County, Arizona
 My Comm. Expires 07-23-16

Bureau of Land Management
Arizona State Office
www.az.blm.gov

No. of Claims: 2 x \$10 = \$20.00
 Check No.: 3393 Init. AM
 Receipt No.: 3014144
 For BLM Use Only

When Recorded Return Document to:

Thomas A Butler
260 N Walnut Ln
Paysan, AZ 85541

Check here is this is a change of address.

Telephone: (928) 472-6397

E-mail address: tabranche@yahoo.com

AFFIDAVIT OF PERFORMANCE OF ANNUAL WORK

1. State of Arizona, County of Gila ss:

2. I (Name) Thomas A Butler

3. Reside at (Address) 260 N Walnut Ln

City Paysan County Gila

State AZ Zip 85541 being duly sworn, depose and say that I am a citizen of the United States, more than eighteen years of age, and that all of the facts set forth in this affidavit, subject to the provisions and penalties of 18 U.S.C. 1001 pertaining to the filing of false, fictitious, or fraudulent statements with the United States, are true and correct according to the best of my knowledge, information and belief.

4. Owner's name and address (if not shown in Items 1-3 above).

5. That I am personally acquainted with the mining claim(s). The work and improvements were made by and at the expense of the owner(s) of said claim(s). Said contiguous group of claims, listed on this document, are situated in the

(optional) Mining District; Gila County, Arizona.

Line No.	AMC NUMBER	CLAIM/SITE NAME	COUNTY RECORDER DATA (If available)	TWP	RNG	SEC
1	356495	Butler #1	2002-17045	10N	9E	25
2						
3						
4						
5						
6						

RECEIVED
 BLM AZ STATE OFFICE
 2014 APR 18 P 2:54
 PHOENIX, ARIZONA
 BLM
 Date
 Stamp

Form: MCF108
Revised Jan. 2006
Page 1 of 2

ENTERED
APR 22 2014
BY: [Signature]

RECEIVED
BLM AZ STATE OFFICE
2014 APR 18 P 2:54
PHOENIX, ARIZONA

BLM
Date
Stamp

7						
8						
9						
10						

6. That between the dates starting at 12 o'clock noon on September 1, 2013 and ending at 12 o'clock noon on September 1, 2014 at least \$ 140 dollars worth of work and improvements were done and performed upon said claim(s) or upon one or more of a contiguous group of claims for the benefit of all, wholly or partly outside of a contiguous group of claims for the benefit of all, not including the location work.


7. That the following persons were employed to perform the work and improvements described herein: _____
Tom Butler, Sandra Butler, Kyle Behm, Peyton Behm

8. That the work and improvements performed were: Overburden removal, sluicing, panning

9. Dated: 4/17/2014 Signature: Thomas A Butler

SUBSCRIBED AND SWORN TO before me, a Notary Public, this 17 day of April 2014

By: Thomas Alton Butler
Notary Public Michael C. Wash
My Commission Expires 07/23/16

 Richard A. Mawby
Notary Public
Gila County, Arizona
My Comm. Expires 07-23-16

Bureau of Land Management
Arizona State Office
www.az.blm.gov

No. of Claims: 1 x \$10 = \$10.00
Check No.: 3393 Init. AM
Receipt No.: 3014144
For BLM Use Only

Form: MCF108
Revised Jan. 2006
Page 2 of 2

United States Department of the Interior
Bureau of Land Management
 LANDS/RECREATION & PLANNING
 ONE N CENTRAL AVE
 PHOENIX, AZ 85004 -2203
 Phone: 602-417-9200

Receipt

No: 3014144

Transaction #: 3103997	
Date of Transaction: 04/21/2014	
CUSTOMER:	
TOM BUTLER 260 N WALNUT LN PAYSON, AZ 85541-2760 US	

LINE #	QTY	DESCRIPTION	REMARKS	UNIT PRICE	TOTAL
1	1.00	LOCATABLE MINERALS / MINING CLAIMS-NOT NEW-UNADJUD, ONE AUTH NO. ONLY / MINING CLAIM MONEY RECEIVED CASES: AMC330451/\$30.00	MAINT FEE WAIVER (3) 2015 / POL (3) 2013 2014	- n/a -	30.00
TOTAL:					\$30.00

PAYMENT INFORMATION			
1	AMOUNT:	30.00	POSTMARKED: N/A
	TYPE:	CHECK	RECEIVED: 04/18/2014
	CHECK NO:	3393	
	NAME:	BUTLER, THOMAS A 260 N WALNUT LN PAYSON AZ 85541-2760 US	

REMARKS

This receipt was generated by the automated BLM Collections and Billing System and is a paper representation of a portion of the official electronic record contained therein.

Thomas A Butler
260 N Walnut Ln
Payson, AZ 85541-2760

RECEIVED
BLM AZ STATE OFFICE

2014 APR 18 P 2:51

PHOENIX, ARIZONA

BLM
1 N Central Ave, Suite 800
Phoenix, AZ 85004



"CORRECTED WAIVER"

Form 3830-2
(September 2010)

UNITED STATES
DEPARTMENT OF THE INTERIOR
BUREAU OF LAND MANAGEMENT

MAINTENANCE FEE WAIVER CERTIFICATION

36 [Signature]

Amc 356495

Amc 330448

FORM APPROVED
OMB NO. 1004-0114
Expires: August 31, 2013

Amc 353521

SEE INSTRUCTIONS ON PAGE 2

1. This small miner waiver is filed for the assessment year beginning on September 1, 2013 and ending on September 1, 2014.
2. The undersigned and all related parties owned ten or fewer mining claims, mill, or tunnel sites located and maintained on Federal lands in the United States of America on September 1, 2013.
3. The undersigned have performed the assessment work required by law for each mining claim listed prior to filing this waiver and understand that by filing this form, an affidavit of assessment work must be recorded by the December 30th following the filing of this waiver.
4. The undersigned understand that if the assessment work obligation has not yet come due under 30 U.S.C. 28 (for those claims in their first assessment year only), a notice of intent to hold reciting this condition must be recorded by the December 30th following the filing of this waiver.
5. The undersigned understand that mill and tunnel sites may also be listed upon this waiver and be waived from payment of the maintenance fee, and that a notice of intent to hold for these sites is required to be recorded by the December 30th immediately following the filing of this waiver.
6. The undersigned understand and acknowledge that pursuant to 43 U.S.C. 1212 and 18 U.S.C. 1001, the filing or recording of a false, fictitious, or fraudulent document with the Bureau of Land Management may result in a fine of up to \$250,000, a prison term not to exceed five years, or both.
7. The mining claims, mill or tunnel sites for which this waiver from payment of the maintenance fees is requested are:

CLAIM OR SITE NAME	BLM RECORDATION SERIAL NUMBER
1. Butler #1	AMC 356495
2. Butler #2	AMC 330449 ✓ AC483
3. Butler #3	AMC 330450 ✓ AC483
4. Butler #4	AMC 330451
5. Butler #5	AMC 353521
6.	
7.	
8.	
9.	
10.	

RECEIVED
BLM AZ STATE OFFICE
2013 NOV 10 PM 1:07
PHOENIX, ARIZONA

The owner(s) (claimants) of the above mining claims and sites are:

Thomas A Butler

(Owner's Name - Please Print)

260 N Walnut Ln

(Street or P.O. Box)

Payson

AZ

85541

(City)

(State)

(Zip Code)

[Signature: Thomas A Butler]
(Owner's Signature)

Sandra M Butler

(Owner's Name - Please Print)

260 N Walnut Ln

(Street or P.O. Box)

Payson

AZ

85541

(City)

(State)

(Zip Code)

[Signature: Sandra M Butler]
(Owner's Signature)

Daniel C Butler

(Owner's Name - Please Print)

1502 E Sagebrush St

(Street or P.O. Box)

Gilbert

AZ

85296

(City)

(State)

(Zip Code)

[Signature: Thomas A Butler, POA]
(Owner's Signature)

2014 WAIVER CURED (AC483)
ENTERED INTO COMPUTER

NOV 05 2013 PB

Darryl M Butler
(Owner's Name - Please Print)
141 W Vera Ln
(Street or P.O. Box)

Darryl M Butler POA
(Owner's Signature)
Payson AZ 85541
(City) (State) (Zip Code)

Kate M Butler
(Owner's Name - Please Print)
141 W Vera Ln
(Street or P.O. Box)

Kate M Butler POA
(Owner's Signature)
Payson AZ 85541
(City) (State) (Zip Code)

* Daniel W Templeton ✓
(Owner's Name - Please Print)
335 South West street
(Street or P.O. Box)

Daniel W Templeton
(Owner's Signature)
Fort Morgan CO 80701
(City) (State) (Zip Code)

Lois Templeton ✓
(Owner's Name - Please Print)
PO Box 53
(Street or P.O. Box)

Lois Templeton
(Owner's Signature)
SARGENTS COLO 81248
(City) (State) (Zip Code)

RECEIVED
BLM STATE OFFICE
FORT MORGAN, CO
NOV 11 11 PM 1:10
81248

Title 18 U.S.C. Section 1001 and Title 43 U.S.C. Section 1212 makes it a crime for any person knowingly and willfully to make to any department or agency of the United States any false, fictitious or fraudulent statements or representations as to any matter within its jurisdiction.

INSTRUCTIONS

1. This certification is made under the provisions of §1744 of Title 43 and § 28-28k of Title 30 of the United States Code; and the regulations thereunder (43 CFR Part 3830).
2. The claimant(s) must fill in the dates in paragraph 1 for the beginning and ending of the assessment year for which this waiver is sought.
3. The claimant(s) must fill in the date in paragraph 2 for the beginning of the assessment year for which this waiver is sought.
4. All claim and site names and Bureau of Land Management (BLM) serial numbers must be listed for the mining claims, mill sites, and tunnel sites for which the waiver is sought.
5. All owners of the mining claims, mill sites, and tunnel sites and their addresses must be given.
6. This waiver form must be signed by all the claimants or their designated agent; in original form. If an agent is designated, a notarized designation of agent, signed by all of the claimants with proper address given, must be submitted with this waiver.
7. This form must be filed no later than September 1st for the upcoming assessment year in the BLM State Office where the mining claims or sites are recorded, or the waiver cannot be granted by the BLM. (Example: To obtain a waiver for the assessment year 2012, which begins on September 1, 2011, you must qualify for and file for a waiver no later than September 1, 2011, in the proper BLM State Office.)
8. For all mining claims which require assessment work, you must record an affidavit of labor on or before the December 30th immediately following the filing of this waiver. For all other mining claims or sites waived, you must record a notice of intent to hold on or before the December 30th immediately following the filing of this waiver.
9. Mill and tunnel sites may also be listed upon this waiver and be waived from payment of the maintenance fee. A notice of intent to hold for these sites is required to be filed by the December 30th following the filing of this waiver.

JAY A Templeton ✓
P O Box 53
SARGENTS Colo, 81248
Wesley J. Templeton ✓
815 WALNUT
FORT MORGAN COLO 80701

Jay A Templeton
Wesley J Templeton

FOR OFFICIAL USE ONLY

WAIVER CURED by 4 additional signatures.
ENTERED INTO COMPUTER
NOV 05 2013
AC483-Processed. (PB)

JAY A Templeton
P O Box 53
SARGENT'S COLO
81248

RECEIVED
BLM AZ STATE OFFICE

2013 OCT 31 PM 2:55

PHOENIX, ARIZONA

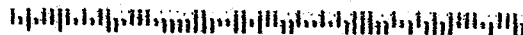
DENVER CO 802

31 OCT 2013 PM 2 L



PAULINE BROWN, LAND LAW EXAMINER
LANDS AND MINERALS DEPT. (AZ931)
US DEPT. OF THE INTERIOR
BUREAU OF LAND MANAGEMENT
1 N CENTRAL AVE, SUITE 800
PHOENIX, AZ 85004-4427

65064442700



**DEPARTMENT OF THE INTERIOR
BUREAU OF LAND MANAGEMENT
MINING CLAIMS
(LIVE) Serial Register Page**

Run Date/Time: 11/05/2013 10:01 AM

Page 1 of 2

01 10-21-1976;090STAT0090;43USC1744

Case Type 384201: PLACER CLAIM

Claim Name: BUTLER #2

Commodity :

Case Disposition: ACTIVE

Required Maintenance Fee: \$660.00

Total Acres
80.000

Serial Number
AMC330449
Lead File Number
AMC330448

Name & Address

Name & Address	Int Rel
TEMPLETON WESLEY PO BOX 53	SARGENTS, CO 81248-0053 CLAIMANT
TEMPLETON LOIS PO BOX 53	SARGENTS, CO 81248-0053 CLAIMANT
TEMPLETON JAY PO BOX 53	SARGENTS, CO 81248-0053 CLAIMANT
TEMPLETON DANNY PO BOX 53	SARGENTS, CO 81248-0053 CLAIMANT

Mer Twp	Rng	Sec	Quadrant	District/Field Office	County
14	0100N	0090E 025	NW .SW	SAFFORD FO	GILA
14	0100N	0090E 026	SE	SAFFORD FO	GILA
14	0100N	0090E 035	NE	SAFFORD FO	GILA

Act Date	Code	Action	Action Remarks	Receipt Number
02/02/1994	403	LOCATION DATE		
04/29/1994	395	RECORDATION NOTICE RECD		
05/10/2013	483	SMALL MINER CERT FILED	2014	
05/10/2013	480	EVID OF ASSMT FILED	2013	2791632
06/27/2012	483	SMALL MINER CERT FILED	2013	
06/27/2012	480	EVID OF ASSMT FILED	2012	2598266
08/09/2011	483	SMALL MINER CERT FILED	2012	
08/09/2011	480	EVID OF ASSMT FILED	2011	2400135
07/12/2010	483	SMALL MINER CERT FILED	2011	
07/12/2010	480	EVID OF ASSMT FILED	2010	2169949
07/06/2009	483	SMALL MINER CERT FILED	2010	
07/06/2009	480	EVID OF ASSMT FILED	2009	1951881
08/14/2008	483	SMALL MINER CERT FILED	2009	
08/14/2008	480	EVID OF ASSMT FILED	2008	1761158
08/20/2007	483	SMALL MINER CERT FILED	2008	
08/20/2007	480	EVID OF ASSMT FILED	2007	1548048
08/03/2006	483	SMALL MINER CERT FILED	2007	
08/03/2006	480	EVID OF ASSMT FILED	2006	1328559
08/08/2005	483	SMALL MINER CERT FILED	2006	
10/25/2005	480	EVID OF ASSMT FILED	2005	1173900
08/16/2004	483	SMALL MINER CERT FILED	2005	
08/16/2004	480	EVID OF ASSMT FILED	2004	930605
08/21/2003	483	SMALL MINER CERT FILED	2004	
08/26/2003	480	EVID OF ASSMT FILED	2003	739475
08/29/2002	483	SMALL MINER CERT FILED	2003	
08/29/2002	480	EVID OF ASSMT FILED	2002	551526
08/21/2001	483	SMALL MINER CERT FILED	2002	

NO WARRANTY IS MADE BY BLM
FOR USE OF THE DATA FOR
PURPOSES NOT INTENDED BY BLM

DEPARTMENT OF THE INTERIOR
BUREAU OF LAND MANAGEMENT
MINING CLAIMS

(LIVE) Serial Register Page

Run Date/Time: 11/05/2013 10:01 AM

Page 2 of 2

08/28/2001	480	EVID OF ASSMT FILED	2001	367300
08/22/2000	483	SMALL MINER CERT FILED	2001	
08/25/2000	480	EVID OF ASSMT FILED	2000	176652
08/30/1999	483	SMALL MINER CERT FILED	2000	
08/31/1999	480	EVID OF ASSMT FILED	1999	
08/24/1998	482	MAINTENANCE FEE/\$100	1999	
08/28/1997	482	MAINTENANCE FEE/\$100	1998	
08/28/1996	483	SMALL MINER CERT FILED	1997	
12/23/1996	480	EVID OF ASSMT FILED	1996	
07/21/1995	482	MAINTENANCE FEE/\$100	1996	
08/26/1994	482	MAINTENANCE FEE/\$100	1995	
04/29/1994	482	MAINTENANCE FEE/\$100	1994	
05/30/2013	396	TRF OF INTEREST FILED	BUTLER DARRYL M	2803718
05/30/2013	396	TRF OF INTEREST FILED	BUTLER THOMAS A	2803718
05/30/2013	396	TRF OF INTEREST FILED	BUTLER DANIEL C	2803718
05/30/2013	396	TRF OF INTEREST FILED	BUTLER SANDRA M	2803718
08/28/1997	113	ADDITIONAL INFO RECEIVED	RECEIPT 2372788	
07/21/1995	170	ADDRESS CHANGE FILED	BUTLER DARRYL M	
07/21/1995	170	ADDRESS CHANGE FILED	BUTLER SANDRA M	
07/21/1995	170	ADDRESS CHANGE FILED	BUTLER THOMAS A	
04/29/1994	501	ACCT ADV IN LEAD FILE	330448	
04/29/1994	669	LAND STATUS CHECKED		

Line Nr Remarks

NO WARRANTY IS MADE BY BLM
FOR USE OF THE DATA FOR
PURPOSES NOT INTENDED BY BLM

**DEPARTMENT OF THE INTERIOR
BUREAU OF LAND MANAGEMENT
MINING CLAIMS
(LIVE) Serial Register Page**

Run Date/Time: 11/05/2013 10:02 AM

Page 1 of 2

01 10-21-1976;090STAT0090;43USC1744

Case Type 384201: PLACER CLAIM

Claim Name: BUTLER #3

Commodity :

Case Disposition: ACTIVE

Required Maintenance Fee: \$560.00

Total Acres
80.000

Serial Number
AMC330450
Lead File Number
AMC330448

Name & Address			Int Rel
TEMPLETON WESLEY	PO BOX 53	SARGENTS, CO 81248-0053	CLAIMANT
TEMPLETON LOIS	PO BOX 53	SARGENTS, CO 81248-0053	CLAIMANT
TEMPLETON JAY	PO BOX 53	SARGENTS, CO 81248-0053	CLAIMANT
TEMPLETON DANNY	PO BOX 53	SARGENTS, CO 81248-0053	CLAIMANT

Mer Twp	Rng	Sec	Quadrant	District/Field Office	County
14	0100N	0090E	026 SW ,SE	SAFFORD FO	GILA
14	0100N	0090E	035 NE,NW ,SW	SAFFORD FO	GILA

Act Date	Code	Action	Action Remarks	Receipt Number
02/02/1994	403	LOCATION DATE		
04/29/1994	395	RECORDATION NOTICE RECD		
05/10/2013	483	SMALL MINER CERT FILED	2014	
05/10/2013	480	EVID OF ASSMT FILED	2013	2791632
06/27/2012	483	SMALL MINER CERT FILED	2013	
06/27/2012	480	EVID OF ASSMT FILED	2012	2598266
08/09/2011	483	SMALL MINER CERT FILED	2012	
08/09/2011	480	EVID OF ASSMT FILED	2011	2400135
07/12/2010	483	SMALL MINER CERT FILED	2011	
07/12/2010	480	EVID OF ASSMT FILED	2010	2169949
07/06/2009	483	SMALL MINER CERT FILED	2010	
07/06/2009	480	EVID OF ASSMT FILED	2009	1951881
08/14/2008	483	SMALL MINER CERT FILED	2009	
08/14/2008	480	EVID OF ASSMT FILED	2008	1761158
08/20/2007	483	SMALL MINER CERT FILED	2008	
08/20/2007	480	EVID OF ASSMT FILED	2007	1548048
08/03/2006	483	SMALL MINER CERT FILED	2007	
08/03/2006	480	EVID OF ASSMT FILED	2006	1328559
08/08/2005	483	SMALL MINER CERT FILED	2006	
10/25/2005	480	EVID OF ASSMT FILED	2005	1173900
08/16/2004	483	SMALL MINER CERT FILED	2005	
08/16/2004	480	EVID OF ASSMT FILED	2004	930605
08/21/2003	483	SMALL MINER CERT FILED	2004	
08/26/2003	480	EVID OF ASSMT FILED	2003	739475
08/29/2002	483	SMALL MINER CERT FILED	2003	
08/29/2002	480	EVID OF ASSMT FILED	2002	551526
08/21/2001	483	SMALL MINER CERT FILED	2002	

NO WARRANTY IS MADE BY BLM
FOR USE OF THE DATA FOR
PURPOSES NOT INTENDED BY BLM

**DEPARTMENT OF THE INTERIOR
BUREAU OF LAND MANAGEMENT
MINING CLAIMS
(LIVE) Serial Register Page**

Run Date/Time: 11/05/2013 10:02 AM

Page 2 of 2

08/28/2001	480	EVID OF ASSMT FILED	2001	367300
08/22/2000	483	SMALL MINER CERT FILED	2001	
08/25/2000	480	EVID OF ASSMT FILED	2000	176652
08/30/1999	483	SMALL MINER CERT FILED	2000	
08/31/1999	480	EVID OF ASSMT FILED	1999	
08/24/1998	482	MAINTENANCE FEE/\$100	1999	
08/28/1997	482	MAINTENANCE FEE/\$100	1998	
08/28/1996	483	SMALL MINER CERT FILED	1997	
12/23/1996	480	EVID OF ASSMT FILED	1996	
07/21/1995	482	MAINTENANCE FEE/\$100	1996	
08/26/1994	482	MAINTENANCE FEE/\$100	1995	
04/29/1994	482	MAINTENANCE FEE/\$100	1994	
05/30/2013	396	TRF OF INTEREST FILED	BUTLER DANIEL C	2803718
05/30/2013	396	TRF OF INTEREST FILED	BUTLER SANDRA M	2803718
05/30/2013	396	TRF OF INTEREST FILED	BUTLER THOMAS A	2803718
05/30/2013	396	TRF OF INTEREST FILED	BUTLER DARRYL M	2803718
08/31/1999	113	ADDITIONAL INFO RECEIVED	RECEIPT 2348170	
08/30/1999	113	ADDITIONAL INFO RECEIVED	ON FILE FOR D.BUTLER	
08/24/1998	113	ADDITIONAL INFO RECEIVED	RECEIPT 2389589	
08/28/1997	113	ADDITIONAL INFO RECEIVED	RECEIPT 2372788	
12/23/1996	113	ADDITIONAL INFO RECEIVED	RECEIPT 2296309	
07/21/1995	113	ADDITIONAL INFO RECEIVED	RECEIPT 2147291	
07/21/1995	170	ADDRESS CHANGE FILED	BUTLER SANDRA M	
07/21/1995	170	ADDRESS CHANGE FILED	BUTLER DARRYL M	
07/21/1995	170	ADDRESS CHANGE FILED	BUTLER THOMAS A	
08/26/1994	113	ADDITIONAL INFO RECEIVED	RECEIPT 2024641	
05/16/1994	635	AMENDED LOCATION FILED	DESC CHG	
04/29/1994	501	ACCT ADV IN LEAD FILE	330448	
04/29/1994	669	LAND STATUS CHECKED		

Line Nr Remarks

**NO WARRANTY IS MADE BY BLM
FOR USE OF THE DATA FOR
PURPOSES NOT INTENDED BY BLM**

UNITED STATES
DEPARTMENT OF THE INTERIOR
BUREAU OF LAND MANAGEMENT

MAINTENANCE FEE WAIVER CERTIFICATION

36 *Ad.*

336 773
330 448
353 521

FORM APPROVED
OMB NO. 1004-0114
Expires: August 31, 2013

SEE INSTRUCTIONS ON PAGE 2

- This small miner waiver is filed for the assessment year beginning on September 1, 2013 and ending on September 1, 2014.
- The undersigned and all related parties owned ten or fewer mining claims, mill, or tunnel sites located and maintained on Federal lands in the United States of America on September 1, 2013.
- The undersigned have performed the assessment work required by law for each mining claim listed prior to filing this waiver and understand that by filing this form, an affidavit of assessment work must be recorded by the December 30th following the filing of this waiver.
- The undersigned understand that if the assessment work obligation has not yet come due under 30 U.S.C. 28 (for those claims in their first assessment year only), a notice of intent to hold reciting this condition must be recorded by the December 30th following the filing of this waiver.
- The undersigned understand that mill and tunnel sites may also be listed upon this waiver and be waived from payment of the maintenance fee, and that a notice of intent to hold for these sites is required to be recorded by the December 30th immediately following the filing of this waiver.
- The undersigned understand and acknowledge that pursuant to 43 U.S.C. 1212 and 18 U.S.C. 1001, the filing or recording of a false, fictitious, or fraudulent document with the Bureau of Land Management may result in a fine of up to \$250,000, a prison term not to exceed five years, or both.
- The mining claims, mill or tunnel sites for which this waiver from payment of the maintenance fees is requested are:

CLAIM OR SITE NAME	BLM RECORDATION SERIAL NUMBER
1. Butler #1	AMC 356495
2. Butler #2 <i>Not owner Danny, Wesley, Lois & Jay Templeton (owners) 486</i>	AMC 330449
3. Butler #3 <i>" " " " " 486</i>	AMC 330450
4. Butler #4	AMC 330451
5. Butler #5 <i>486</i>	AMC 353521
6.	
7.	
8.	
9.	
10.	

*2 claims
330449-330450
not owned
owners not on
waiver
check map
sheet*

RECEIVED
BLM AZ STATE OFFICE
PHOENIX, ARIZONA
MAY 10 PM 1:07

The owner(s) (claimants) of the above

Thomas A Butler ✓
(Owner's Name - Please Print)
260 N Walnut Ln
(Street or P.O. Box)
Payson AZ 85541
(City) (State) (Zip Code)

Thomas A Butler
(Owner's Signature)

Sandra M Butler ✓
(Owner's Name - Please Print)
260 N Walnut Ln
(Street or P.O. Box)
Payson AZ 85541
(City) (State) (Zip Code)

Sandra M Butler
(Owner's Signature)

Daniel C Butler ✓
(Owner's Name - Please Print)
1502 E Sagebrush St
(Street or P.O. Box)
Gilbert AZ 85296
(City) (State) (Zip Code)

Thomas A Butler, POA
(Owner's Signature)

ENTERED
SEP 11 2013
BY: *TS*

Darryl M Butler

(Owner's Name - Please Print)

141 W Vera Ln

(Street or P.O. Box)

Kate M Butler - NOT Listed on the Claims

(Owner's Name - Please Print)

141 W Vera Ln

(Street or P.O. Box)

(Owner's Name - Please Print)

(Street or P.O. Box)

(Owner's Name - Please Print)

(Street or P.O. Box)

Thomas A Butler, POA
(Owner's Signature)

Payson

(City)

AZ

(State)

85541

(Zip Code)

Thomas A Butler, POA
(Owner's Signature)

Payson

(City)

AZ

(State)

85541

(Zip Code)

(Owner's Signature)

(City)

(State)

(Zip Code)

(Owner's Signature)

(City)

(State)

(Zip Code)

RECEIVED
BLM STATE OFFICE
PHOENIX, ARIZONA
2013 MAY 10 PM 1:07

Title 18 U.S.C. Section 1001 and Title 43 U.S.C. Section 1212 makes it a crime for any person knowingly and willfully to make to any department or agency of the United States any false, fictitious or fraudulent statements or representations as to any matter within its jurisdiction.

INSTRUCTIONS

- This certification is made under the provisions of §1744 of Title 43 and § 28-28k of Title 30 of the United States Code; and the regulations thereunder (43 CFR Part 3830).
- The claimant(s) must fill in the dates in paragraph 1 for the beginning and ending of the assessment year for which this waiver is sought.
- The claimant(s) must fill in the date in paragraph 2 for the beginning of the assessment year for which this waiver is sought.
- All claim and site names and Bureau of Land Management (BLM) serial numbers listed for the mining claims, mill sites, and tunnel sites for which the waiver is sought.
- All owners of the mining claims.
- This waiver form must be signed by all of the claimants or a designated agent, signed by all of the claimants or a designated agent, signed by all of the claimants or a designated agent.
- This form must be filed no later than the date of the assessment year for which the waiver is sought, or the waiver cannot be recorded, or the waiver cannot be recorded, or the waiver cannot be recorded.
- For all mining claims which require filing of this waiver. For all other mining claims, the filing of this waiver is required to be filed by the December 31st of the assessment year.
- Mill and tunnel sites may also be required to be filed by the December 31st of the assessment year.

OCT 23 2013 - PLZ Return My call
 3:02pm - Called & left a msg. ps
 (928) 472-6397
 9:02am Tom Butler called
 He will obtain the signatures & mail in a corrected waiver mixed up on responsibility
 OCT 24 2013 ps
 OCT 28 2013 Jay Templeton called
 Ph 480-641-1227 - He should have all signatures by next week for Butler 2 & 3 claims.

If an agent is designated, a notarized designation of agent must be filed with this waiver. The waiver must be filed with the BLM State Office where the mining claims or sites are located for the assessment year 2012, which begins on September 1, 2011, and ends on August 31, 2012. The waiver must be filed on or before the December 30th immediately following the assessment year for which the waiver is sought. A notice of intent to hold for these sites is required to be filed by the December 30th immediately following the assessment year for which the waiver is sought.

FOR OFFICIAL USE ONLY

BLM

I Daniel C. Butler authorize Thomas A Butler to act as my agent, POA, for the purpose of submitting Maintenance Fee Payment Waiver Certifications for the following claims:

- Butler #1 AMC 356495
- Butler #2 AMC 330449
- Butler #3 AMC 330450
- Butler #4 AMC 330451
- Butler #5 AMC 353521

This authorization is good until revoked in writing.

Daniel C. Butler

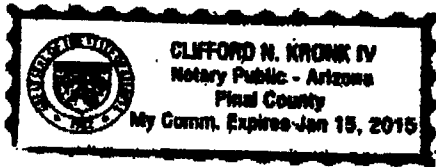
Daniel C. Butler

Date 8-19-11

Clifford N. Kronk IV

Notary Signature

Date 8-19-11



RECEIVED
BLM AZ STATE OFFICE
2012 JUN 27 P 2:45
PHOENIX, ARIZONA


RECEIVED
BLM AZ STATE OFFICE
2012 MAY 10 AM 11:07
PHOENIX, ARIZONA
2012 JUN 22 10:10:06
PHOENIX, ARIZONA

Bureau of Land Management

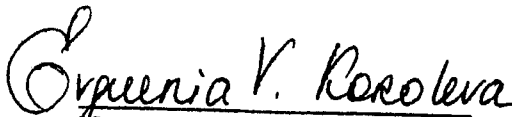
I, Darryl M. Butler authorize Thomas A. Butler to act as my agent for the purpose of submitting Maintenance Fee Payment Waiver Certifications for the following claims:

Butler #1	AMC 356495
Butler #2	AMC 330449
Butler #3	AMC 330450
Butler #4	AMC 330451
Butler #5	AMC 353521

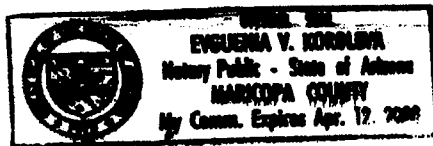
This authorization is good until revoked in writing.


Darryl M. Butler

1/3/05
Date


Notary Signature

01/03/05
Date



RECEIVED
BLM AZ STATE OFFICE

2013 MAY 10 PM 1:07
PHOENIX, ARIZONA
RECEIVED
BLM AZ STATE OFFICE
2012 JUN 21 P 2:45

PHOENIX, ARIZONA

2013 JUN 22 1:06
PHOENIX, ARIZONA

Bureau of Land Management

I, Kate A. Butler authorize Thomas A. Butler to act as my agent for the purpose of submitting Maintenance Fee Payment Waiver Certifications for the following claims:

Butler #1 AMC 356495

This authorization is good until revoked in writing.

Kate A. Butler
Kate A. Butler

8-28-02
Date

PHOENIX, ARIZONA

JUN 21 P 2:45

RECEIVED
BLM AZ STATE OFFICE


Myra L. Fitzhugh
Notary Signature

8/28/02
Date

PHOENIX, ARIZONA
PHOENIX, ARIZONA

2003 MAY 10 PM 1:02 2002 AUG 29 A 9:12

RECEIVED
BLM AZ STATE OFFICE
RECEIVED
BLM AZ STATE OFFICE



When Recorded Return Document to:

Thomas A Butler

260 N Walnut Ln

Payson, AZ 85541

Check here is this is a change of address.

Telephone: (928) 472-6397

E-mail address: tabbranch@yahoo.com

AFFIDAVIT OF PERFORMANCE OF ANNUAL WORK

1. State of Arizona, County of Gila ss:

2. I (Name) Thomas A Butler

3. Reside at (Address) 260 N Walnut Ln

City Payson County Gila

BLM
Date
Stamp
RECEIVED
BLM
OFFICE
PHOENIX, ARIZONA
2013 MAY 10 PM 1:07

State AZ Zip 85541 being duly sworn, depose and say that I am a citizen of the United States, more than eighteen years of age, and that all of the facts set forth in this affidavit, subject to the provisions and penalties of 18 U.S.C. 1001 pertaining to the filing of false, fictitious, or fraudulent statements with the United States, are true and correct according to the best of my knowledge, information and belief.

4. Owner's name and address (If not shown in Items 1-3 above).

5. That I am personally acquainted with the mining claim(s). The work and improvements were made by and at the expense of the owner(s) of said claim(s). Said contiguous group of claims, listed on this document, are situated in the

(optional) Mining District; Gila County, Arizona.

Line No.	AMC NUMBER	CLAIM/SITE NAME	COUNTY RECORDER DATA (If available)	TWP	RNG	SEC
1	330451	Butler #4	94-649576	9N	9E	2
2	353521	Butler #5	2000-5638	9N	9E	11
3						
4						
5						
6						

7/1/13 AT

BLM
Date
Stamp

2013 MAY 10 PM 1:06
PHOENIX, ARIZONA

RECEIVED
BLM AZ STATE OFFICE

7						
8						
9						
10						

6. That between the dates starting at 12 o'clock noon on September 1, 20 12 and ending at 12 o'clock noon on September 1, 20 13 at least \$ 280 dollars worth of work and improvements were done and performed upon said claim(s) or upon one or more of a contiguous group of claims for the benefit of all, wholly or partly outside of a contiguous group of claims for the benefit of all, not including the location work.

7. That the following persons were employed to perform the work and improvements described herein: _____
Tom Butler, Sandra Butler, Darryl Butler

8. That the work and improvements performed were: Overburden removal, Sluicing, Panning

9. Dated: 5/9/2013 Signature: Thomas A Butler


SUBSCRIBED AND SWORN TO before me, a Notary Public, this 9th day of May 2013

By: Richard A. Mawby

Notary Public Richard A Mawby

My Commission Expires 7/23/16

Bureau of Land Management
 Arizona State Office
www.az.blm.gov



Richard A Mawby
 Notary Public
 Gila County, Arizona
 My Comm. Expires 7-23-16

No. of Claims: 2 x \$10 = \$20.00
 Check No.: 1000 Init. AM
 Receipt No.: 2791632
 For BLM Use Only

Form: MCF108
 Revised Jan. 2006
 Page 2 of 2

When Recorded Return Document to:
Thomas A Butler
260 N Walnut Ln
Payson, AZ 85541

Check here is this is a change of address.

• Telephone: (928) 472-6397

E-mail address: tabranch@yahoo.com

AFFIDAVIT OF PERFORMANCE OF ANNUAL WORK

1. State of Arizona, County of Gila ss:

2. I (Name) Thomas A Butler

3. Reside at (Address) 260 N Walnut Ln

City Payson County Gila

BLM
Date
Stamp

RECEIVED
 BLM AZ COUNTY OFFICE
 PHOENIX, ARIZONA
 2003 MAY 10 PM 1:07

State AZ Zip 85541 being duly sworn, depose and say that I am a citizen of the United States, more than eighteen years of age, and that all of the facts set forth in this affidavit, subject to the provisions and penalties of 18 U.S.C. 1001 pertaining to the filing of false, fictitious, or fraudulent statements with the United States, are true and correct according to the best of my knowledge, information and belief.

4. Owner's name and address (If not shown in Items 1-3 above). _____

5. That I am personally acquainted with the mining claim(s). The work and improvements were made by and at the expense of the owner(s) of said claim(s). Said contiguous group of claims, listed on this document, are situated in the

(optional) Mining District; Gila County, Arizona.

Line No.	AMC NUMBER	CLAIM/SITE NAME	COUNTY RECORDER DATA (If available)	TWP	RNG	SEC
1	356495	Butler #1	2002-17045	10N	9E 10E	24, 25 18, 19, 30
2	330449	Butler #2	94-648307	10N	9E	25, 26, 30
3	330450	Butler #3	94-649577	10N	9E	26, 35
4						
5						
6						

7/1/13 AT

RECEIVED
 BLM AZ STATE OFFICE
 PHOENIX, ARIZONA
 2013 MAY 10 PM 1:36
 BLM
 Date
 Stamp

7						
8						
9						
10						

6. That between the dates starting at 12 o'clock noon on September 1, 20 12 and ending at 12 o'clock noon on September 1, 20 13 at least \$ 420 dollars worth of work and improvements were done and performed upon said claim(s) or upon one or more of a contiguous group of claims for the benefit of all, wholly or partly outside of a contiguous group of claims for the benefit of all, not including the location work.

7. That the following persons were employed to perform the work and improvements described herein: _____
Tom Butler, Sandra Butler, Darryl Butler, Jay Templeton, Lois Templeton

8. That the work and improvements performed were: Overburden removal, Sluicing, Panning

9. Dated: 5/9/2013 Signature: Thomas A Butler

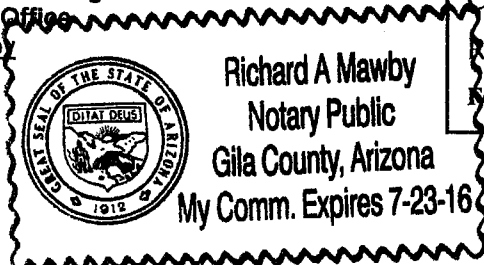
SUBSCRIBED AND SWORN TO before me, a Notary Public, this 9th day of May 20 13

By: Richard A. Mawby

Notary Public Mehad El Uay

My Commission Expires 07/23/16

Bureau of Land Management
 Arizona State Office
www.az.blm.gov



No. of Claims: 3 x \$10 = \$30.00
 Check No.: 1200 Init. CA.H.
 Receipt No.: 2791632
 For BLM Use Only

Form: MCF108
 Revised Jan. 2006
 Page 2 of 2

Thomas A Butler
260 N Walnut Ln
Payson, AZ 85541-2760

RECEIVED
BLM AZ STATE OFFICE


2013 MAY 10 PM 1:02

PHOENIX, ARIZONA

Bureau of Land Management
AZ State Office
One N Central Avenue
Phoenix, AZ 85004



950434927 001



United States Department of the Interior
Bureau of Land Management
 LANDS/RECREATION & PLANNING
 ONE N CENTRAL AVE
 PHOENIX, AZ 85004 -2203
 Phone: 602-417-9200

Receipt

No: 2791632

Transaction #: 2876367	
Date of Transaction: 05/13/2013	
CUSTOMER:	
	TOM BUTLER 260 N WALNUT LN PAYSON, AZ 85541-2760 US

LINE #	QTY	DESCRIPTION	REMARKS	UNIT PRICE	TOTAL
1	1.00	LOCATABLE MINERALS / MINING CLAIMS-NOT NEW-UNADJUD, ONE AUTH NO. ONLY / MINING CLAIM MONEY RECEIVED CASES: AMC356495/\$50.00	MAINT FEE WAIVER (5) 2014 / POL (5) 2013	- n/a -	50.00
TOTAL:					\$50.00

PAYMENT INFORMATION					
1	AMOUNT:	50.00	POSTMARKED:	05/09/2013	
	TYPE:	CHECK	RECEIVED:	05/10/2013	
	CHECK NO:	1200			
	NAME:	BUTLER, THOMAS A 260 N WALNUT LN PAYSON AZ 85541-2760 US			

REMARKS

This receipt was generated by the automated BLM Collections and Billing System and is a paper representation of a portion of the official electronic record contained therein.

DEPARTMENT OF THE INTERIOR
BUREAU OF LAND MANAGEMENT
MINING CLAIMS
(LIVE) Serial Register Page

Run Date/Time: 05/13/2013 12:50 PM

Page 1 of 2

01 10-21-1976;090STAT0090;43USC1744

Case Type 384201: PLACER CLAIM

Claim Name: BUTLER #1

Commodity :

Case Disposition: ACTIVE

Required Maintenance Fee: \$700.00

Total Acres
100.000

Serial Number
AMC356495
Lead File Number
AMC356495

Name & Address	Int Rel
BUTLER THOMAS A 260 N WALNUT LN PAYSON, AZ 85541-2760	CLAIMANT
BUTLER SANDRA M 260 N WALNUT LN PAYSON, AZ 85541-2760	CLAIMANT
BUTLER DANIEL C 1502 E SAGEBRUSH ST GILBERT, AZ 85296-2520	CLAIMANT
BUTLER KATE M 141 W VERA LN PAYSON, AZ 85541-2764	CLAIMANT
BUTLER DARRYL M 141 W VERA LN PAYSON, AZ 85541-2764	CLAIMANT

Mer Typ	Rms	Sec	Quadrant	District/Field Office	County
14	0100N	0090E	024 SE	SAFFORD FO	GILA
14	0100N	0090E	025 NE	SAFFORD FO	GILA
14	0100N	0100E	018 SW	SAFFORD FO	GILA
14	0100N	0100E	019 NW,SW	SAFFORD FO	GILA
14	0100N	0100E	030 NW	SAFFORD FO	GILA

Act Date	Code	Action	Action Remarks	Receipt Number
08/25/2002	403	LOCATION DATE		
08/29/2002	395	RECORDATION NOTICE RECD	\$25.00;1	551518
06/27/2012	483	SMALL MINER CERT FILED	2013	
06/27/2012	480	EVID OF ASSMT FILED	2012	2592266
08/09/2011	483	SMALL MINER CERT FILED	2012	
08/09/2011	480	EVID OF ASSMT FILED	2011	2400135
07/12/2010	483	SMALL MINER CERT FILED	2011	
07/12/2010	480	EVID OF ASSMT FILED	2010	2169949
07/06/2009	483	SMALL MINER CERT FILED	2010	
07/06/2009	480	EVID OF ASSMT FILED	2009	1951881
08/14/2008	483	SMALL MINER CERT FILED	2009	
08/14/2008	480	EVID OF ASSMT FILED	2008	1761158
08/20/2007	483	SMALL MINER CERT FILED	2008	
08/20/2007	480	EVID OF ASSMT FILED	2007	1548048
08/03/2006	483	SMALL MINER CERT FILED	2007	
08/03/2006	480	EVID OF ASSMT FILED	2006	1328559
08/08/2005	483	SMALL MINER CERT FILED	2006	
10/25/2005	480	EVID OF ASSMT FILED	2005	1175900
08/16/2004	483	SMALL MINER CERT FILED	2005	
08/16/2004	480	EVID OF ASSMT FILED	2004	930605
08/21/2003	483	SMALL MINER CERT FILED	2004	
08/26/2003	480	EVID OF ASSMT FILED	2003	739475
08/29/2002	483	SMALL MINER CERT FILED	2003	
08/29/2002	480	EVID OF ASSMT FILED	2002	551518

NO WARRANTY IS MADE BY BLM
FOR USE OF THE DATA FOR
PURPOSES NOT INTENDED BY BLM

DEPARTMENT OF THE INTERIOR
BUREAU OF LAND MANAGEMENT
MINING CLAIMS
(LIVE) Serial Register Page

Run Date/Time: 05/13/2013 12:50 PM

Page 2 of 2

08/29/2002 484 LOCATION YEAR / MAINTENANCE 2002

551518

12/06/2002 669 LAND STATUS CHECKED

08/29/2002 501 ACCT ADV IN LEAD FILE AMC356495;

Line Nr Remarks

NO WARRANTY IS MADE BY BLM
FOR USE OF THE DATA FOR
PURPOSES NOT INTENDED BY BLM

DEPARTMENT OF THE INTERIOR
BUREAU OF LAND MANAGEMENT
MINING CLAIMS
(LIVE) Serial Register Page

Run Date/Time: 10/23/2013 03:48 PM

Page 1 of 2

01 10-21-1976;090STAT0090;43USC1744

Case Type 384201: PLACER CLAIM

Claim Name: BUTLER #2

Commodity :

Case Disposition: ACTIVE

Required Maintenance Fee: \$660.00

Total Acres

80.000

Serial Number

AMC330449

Lead File Number

AMC330448

Name & Address			Int	Rel
TEMPLETON WESLEY	PO BOX 53	SARGENTS, CO 81248-0053	CLAIMANT	
TEMPLETON LOIS	PO BOX 53	SARGENTS, CO 81248-0053	CLAIMANT	
TEMPLETON JAY	PO BOX 53	SARGENTS, CO 81248-0053	CLAIMANT	
TEMPLETON DANNY	PO BOX 53	SARGENTS, CO 81248-0053	CLAIMANT	

Mer	Twp	Rng	Sec	Quadrant	District/Field Office	County
14	0100N	0090E	025	NW .SW	SAFFORD FO	GILA
14	0100N	0090E	026	SE	SAFFORD FO	GILA
14	0100N	0090E	035	NE	SAFFORD FO	GILA

Act Date	Code	Action	Action Remarks	Receipt Number
02/02/1994	403	LOCATION DATE		
04/29/1994	395	RECORDATION NOTICE RECD		
05/10/2013	480	EVID OF ASSMT FILED	2013	2791632
06/27/2012	483	SMALL MINER CERT FILED	2013	
06/27/2012	480	EVID OF ASSMT FILED	2012	2598266
08/09/2011	483	SMALL MINER CERT FILED	2012	
08/09/2011	480	EVID OF ASSMT FILED	2011	2400135
07/12/2010	483	SMALL MINER CERT FILED	2011	
07/12/2010	480	EVID OF ASSMT FILED	2010	2169949
07/06/2009	483	SMALL MINER CERT FILED	2010	
07/06/2009	480	EVID OF ASSMT FILED	2009	1951881
08/14/2008	483	SMALL MINER CERT FILED	2009	
08/14/2008	480	EVID OF ASSMT FILED	2008	1761158
08/20/2007	483	SMALL MINER CERT FILED	2008	
08/20/2007	480	EVID OF ASSMT FILED	2007	1548048
08/03/2006	483	SMALL MINER CERT FILED	2007	
08/03/2006	480	EVID OF ASSMT FILED	2006	1328559
08/08/2005	483	SMALL MINER CERT FILED	2006	
10/25/2005	480	EVID OF ASSMT FILED	2005	1173900
08/16/2004	483	SMALL MINER CERT FILED	2005	
08/16/2004	480	EVID OF ASSMT FILED	2004	930605
08/21/2003	483	SMALL MINER CERT FILED	2004	
08/26/2003	480	EVID OF ASSMT FILED	2003	739475
08/29/2002	483	SMALL MINER CERT FILED	2003	
08/29/2002	480	EVID OF ASSMT FILED	2002	551526
08/21/2001	483	SMALL MINER CERT FILED	2002	
08/28/2001	480	EVID OF ASSMT FILED	2001	367300

**NO WARRANTY IS MADE BY BLM
FOR USE OF THE DATA FOR
PURPOSES NOT INTENDED BY BLM**

DEPARTMENT OF THE INTERIOR
BUREAU OF LAND MANAGEMENT
MINING CLAIMS

(LIVE) Serial Register Page

Page 2 of 2

Run Date/Time: 10/23/2013 03:48 PM

08/22/2000	483	SMALL MINER CERT FILED	2001	
08/25/2000	480	EVID OF ASSMT FILED	2000	176652
08/30/1999	483	SMALL MINER CERT FILED	2000	
08/31/1999	480	EVID OF ASSMT FILED	1999	
08/24/1998	482	MAINTENANCE FEE/\$100	1999	
08/28/1997	482	MAINTENANCE FEE/\$100	1998	
08/28/1996	483	SMALL MINER CERT FILED	1997	
12/23/1996	480	EVID OF ASSMT FILED	1996	
07/21/1995	482	MAINTENANCE FEE/\$100	1996	
08/26/1994	482	MAINTENANCE FEE/\$100	1995	
04/29/1994	482	MAINTENANCE FEE/\$100	1994	
05/30/2013	396	TRF OF INTEREST FILED	BUTLER DARRYL M	2803718
05/30/2013	396	TRF OF INTEREST FILED	BUTLER THOMAS A	2803718
05/30/2013	396	TRF OF INTEREST FILED	BUTLER DANIEL C	2803718
05/30/2013	396	TRF OF INTEREST FILED	BUTLER SANDRA M	2803718
05/10/2013	486	UNACCEPTABLE WAIVER	2014	
08/28/1997	113	ADDITIONAL INFO RECEIVED	RECEIPT 2372788	
07/21/1995	170	ADDRESS CHANGE FILED	BUTLER DARRYL M	
07/21/1995	170	ADDRESS CHANGE FILED	BUTLER THOMAS A	
07/21/1995	170	ADDRESS CHANGE FILED	BUTLER SANDRA M	
04/29/1994	501	ACCT ADV IN LEAD FILE	330448	
04/29/1994	669	LAND STATUS CHECKED		

Line Nr Remarks

NO WARRANTY IS MADE BY BLM
FOR USE OF THE DATA FOR
PURPOSES NOT INTENDED BY BLM

**DEPARTMENT OF THE INTERIOR
BUREAU OF LAND MANAGEMENT
MINING CLAIMS
(LIVE) Serial Register Page**

Run Date/Time: 10/23/2013 03:49 PM

Page 1 of 2

01 10-21-1978;090STAT0090;43USC1744

Case Type 384201: PLACER CLAIM

Claim Name: BUTLER #3

Commodity :

Case Disposition: ACTIVE

Required Maintenance Fee: \$560.00

Total Acres
80.000

Serial Number
AMC330450
Lead File Number
AMC330448

Name & Address				Int	Rel
TEMPLETON WESLEY	PO BOX 53	SARGENTS, CO	81248-0053	CLAIMANT	
TEMPLETON LOIS	PO BOX 53	SARGENTS, CO	81248-0053	CLAIMANT	
TEMPLETON JAY	PO BOX 53	SARGENTS, CO	81248-0053	CLAIMANT	
TEMPLETON DANNY	PO BOX 53	SARGENTS, CO	81248-0053	CLAIMANT	

Mer	Twp	Rng	Sec	Quadrant	District/Field Office	County
14	0100N	0090E	026	SW .SE	SAFFORD FO	GILA
14	0100N	0090E	035	NE,NW ,SW	SAFFORD FO	GILA

Act Date	Code	Action	Action Remarks	Receipt Number
02/02/1994	403	LOCATION DATE		
04/29/1994	395	RECORDATION NOTICE RECD		
05/10/2013	480	EVID OF ASSMT FILED	2013	2791632
06/27/2012	483	SMALL MINER CERT FILED	2013	
06/27/2012	480	EVID OF ASSMT FILED	2012	2598266
08/09/2011	483	SMALL MINER CERT FILED	2012	
08/09/2011	480	EVID OF ASSMT FILED	2011	2400135
07/12/2010	483	SMALL MINER CERT FILED	2011	
07/12/2010	480	EVID OF ASSMT FILED	2010	2169949
07/06/2009	483	SMALL MINER CERT FILED	2010	
07/06/2009	480	EVID OF ASSMT FILED	2009	1951881
08/14/2008	483	SMALL MINER CERT FILED	2009	
08/14/2008	480	EVID OF ASSMT FILED	2008	1761158
08/20/2007	483	SMALL MINER CERT FILED	2008	
08/20/2007	480	EVID OF ASSMT FILED	2007	1548048
08/03/2006	483	SMALL MINER CERT FILED	2007	
08/03/2006	480	EVID OF ASSMT FILED	2006	1328559
08/08/2005	483	SMALL MINER CERT FILED	2006	
10/25/2005	480	EVID OF ASSMT FILED	2005	1173900
08/16/2004	483	SMALL MINER CERT FILED	2005	
08/16/2004	480	EVID OF ASSMT FILED	2004	930605
08/21/2003	483	SMALL MINER CERT FILED	2004	
08/26/2003	480	EVID OF ASSMT FILED	2003	739475
08/29/2002	483	SMALL MINER CERT FILED	2003	
08/29/2002	480	EVID OF ASSMT FILED	2002	551526
08/21/2001	483	SMALL MINER CERT FILED	2002	
08/28/2001	480	EVID OF ASSMT FILED	2001	367300

NO WARRANTY IS MADE BY BLM
FOR USE OF THE DATA FOR
PURPOSES NOT INTENDED BY BLM

OCT 23 2013

**DEPARTMENT OF THE INTERIOR
BUREAU OF LAND MANAGEMENT
MINING CLAIMS
(LIVE) Serial Register Page**

Run Date/Time: 10/23/2013 03:49 PM

Page 2 of 2

08/22/2000	483	SMALL MINER CERT FILED	2001	
08/25/2000	480	EVID OF ASSMT FILED	2000	176652
08/30/1999	483	SMALL MINER CERT FILED	2000	
08/31/1999	480	EVID OF ASSMT FILED	1999	
08/24/1998	482	MAINTENANCE FEE/\$100	1999	
08/28/1997	482	MAINTENANCE FEE/\$100	1998	
08/28/1996	483	SMALL MINER CERT FILED	1997	
12/23/1996	480	EVID OF ASSMT FILED	1996	
07/21/1995	482	MAINTENANCE FEE/\$100	1996	
08/26/1994	482	MAINTENANCE FEE/\$100	1995	
04/29/1994	482	MAINTENANCE FEE/\$100	1994	
05/30/2013	396	TRF OF INTEREST FILED	BUTLER DARRYL M	2803718
05/30/2013	396	TRF OF INTEREST FILED	BUTLER THOMAS A	2803718
05/30/2013	396	TRF OF INTEREST FILED	BUTLER DANIEL C	2803718
05/30/2013	396	TRF OF INTEREST FILED	BUTLER SANDRA M	2803718
05/10/2013	486	UNACCEPTABLE WAIVER	2014	
08/31/1999	113	ADDITIONAL INFO RECEIVED	RECEIPT 2348170	
08/30/1999	113	ADDITIONAL INFO RECEIVED	ON FILE FOR D.BUTLER	
08/24/1998	113	ADDITIONAL INFO RECEIVED	RECEIPT 2389589	
08/28/1997	113	ADDITIONAL INFO RECEIVED	RECEIPT 2372788	
12/23/1996	113	ADDITIONAL INFO RECEIVED	RECEIPT 2296309	
07/21/1995	113	ADDITIONAL INFO RECEIVED	RECEIPT 2147291	
07/21/1995	170	ADDRESS CHANGE FILED	BUTLER THOMAS A	
07/21/1995	170	ADDRESS CHANGE FILED	BUTLER SANDRA M	
07/21/1995	170	ADDRESS CHANGE FILED	BUTLER DARRYL M	
08/26/1994	113	ADDITIONAL INFO RECEIVED	RECEIPT 2024641	
05/16/1994	635	AMENDED LOCATION FILED	DESC CHG	
04/29/1994	501	ACCT ADV IN LEAD FILE	330448	
04/29/1994	669	LAND STATUS CHECKED		

Line Nr Remarks

**NO WARRANTY IS MADE BY BLM
FOR USE OF THE DATA FOR
PURPOSES NOT INTENDED BY BLM**

UNITED STATES
DEPARTMENT OF THE INTERIOR
BUREAU OF LAND MANAGEMENT

MAINTENANCE FEE WAIVER CERTIFICATION

Amc 330448

Amc 353521

FORM APPROVED

OMB NO. 1004-0114

Expires: August 31, 2013

62

SEE INSTRUCTIONS ON PAGE 2

Amc 356495

- This small miner waiver is filed for the assessment year beginning on September 1, 2012 and ending on September 1, 2013.
- The undersigned and all related parties owned ten or fewer mining claims, mill, or tunnel sites located and maintained on Federal lands in the United States of America on September 1, 2012.
- The undersigned have performed the assessment work required by law for each mining claim listed prior to filing this waiver and understand that by filing this form, an affidavit of assessment work must be recorded by the December 30th following the filing of this waiver.
- The undersigned understand that if the assessment work obligation has not yet come due under 30 U.S.C. 28 (for those claims in their first assessment year only), a notice of intent to hold reciting this condition must be recorded by the December 30th following the filing of this waiver.
- The undersigned understand that mill and tunnel sites may also be listed upon this waiver and be waived from payment of the maintenance fee, and that a notice of intent to hold for these sites is required to be recorded by the December 30th immediately following the filing of this waiver.
- The undersigned understand and acknowledge that pursuant to 43 U.S.C. 1212 and 18 U.S.C. 1001, the filing or recording of a false, fictitious, or fraudulent document with the Bureau of Land Management may result in a fine of up to \$250,000, a prison term not to exceed five years, or both.
- The mining claims, mill or tunnel sites for which this waiver from payment of the maintenance fees is requested are:

CLAIM OR SITE NAME	BLM RECORDATION SERIAL NUMBER
1. Butler #1	AMC 356495
2. Butler #2	AMC 330449
3. Butler #3	AMC 330450
4. Butler #4	AMC 330451
5. Butler #5	AMC 353521
6.	
7.	
8.	
9.	
10.	

RECEIVED
 BLM AZ STATE OFFICE
 2012 JUN 21 P 2:44
 PHOENIX, ARIZONA

The owner(s) (claimants) of the above mining claims and sites are:

Thomas A Butler ✓
(Owner's Name - Please Print)

Thomas A Butler
(Owner's Signature)

260 N Walnut Ln
(Street or P.O. Box)

Payson AZ 85541
(City) (State) (Zip Code)

Sandra M Butler ✓
(Owner's Name - Please Print)

Sandra M Butler
(Owner's Signature)

260 N Walnut Ln
(Street or P.O. Box)

Payson AZ 85541
(City) (State) (Zip Code)

Daniel M Butler ✓
(Owner's Name - Please Print)

Thomas A Butler POA
(Owner's Signature)

1502 E Sagebrush St
(Street or P.O. Box)

Gilbert AZ 85296
(City) (State) (Zip Code)

(Continued on page 2)

8/8/2012 TS
ENTERED INTO COMPUTER

NU2
TS

Daryl M Butler ✓
(Owner's Name - Please Print)

141W Vera Ln
(Street or P.O. Box)

Thomas A Butler POA
(Owner's Signature)

Payson AZ 85541
(City) (State) (Zip Code)

Kate M Butler ✓
(Owner's Name - Please Print)

141 Vera Ln
(Street or P.O. Box)

Thomas A Butler POA
(Owner's Signature)

Payson AZ 85541
(City) (State) (Zip Code)

(Owner's Name - Please Print)

(Street or P.O. Box)

(Owner's Signature)
(City) (State) (Zip Code)

(Owner's Name - Please Print)

(Street or P.O. Box)

(Owner's Signature)
(City) (State) (Zip Code)

RECEIVED
BLM AZ STATE OFFICE
2012 JUN 27 P 8:45
PHOENIX, ARIZONA

Title 18 U.S.C. Section 1001 and Title 43 U.S.C. Section 1212 makes it a crime for any person knowingly and willfully to make to any department or agency of the United States any false, fictitious or fraudulent statements or representations as to any matter within its jurisdiction.

INSTRUCTIONS

1. This certification is made under the provisions of §1744 of Title 43 and § 28-28k of Title 30 of the United States Code; and the regulations thereunder (43 CFR Part 3830).
2. The claimant(s) must fill in the dates in paragraph 1 for the beginning and ending of the assessment year for which this waiver is sought.
3. The claimant(s) must fill in the date in paragraph 2 for the beginning of the assessment year for which this waiver is sought.
4. All claim and site names and Bureau of Land Management (BLM) serial numbers must be listed for the mining claims, mill sites, and tunnel sites for which the waiver is sought.
5. All owners of the mining claims, mill sites, and tunnel sites and their addresses must be given.
6. This waiver form must be signed by all the claimants or their designated agent, in original form. If an agent is designated, a notarized designation of agent, signed by all of the claimants with proper address given, must be submitted with this waiver.
7. This form must be filed no later than September 1st for the upcoming assessment year in the BLM State Office where the mining claims or sites are recorded, or the waiver cannot be granted by the BLM. (Example: To obtain a waiver for the assessment year 2012, which begins on September 1, 2011, you must qualify for and file for a waiver no later than September 1, 2011, in the proper BLM State Office.)
8. For all mining claims which require assessment work, you must record an affidavit of labor on or before the December 30th immediately following the filing of this waiver. For all other mining claims or sites waived, you must record a notice of intent to hold on or before the December 30th immediately following the filing of this waiver.
9. Mill and tunnel sites may also be listed upon this waiver and be waived from payment of the maintenance fee. A notice of intent to hold for these sites is required to be filed by the December 30th following the filing of this waiver.

FOR OFFICIAL USE ONLY


When Recorded Return Document to:
Thomas A Butler
260 N Walnut Ln
Payson, AZ 85541

Check here is this is a change of address.
 Telephone: (928) 472-6397
 E-mail address: tabranch@yahoo.com

AFFIDAVIT OF PERFORMANCE OF ANNUAL WORK

1. State of Arizona, County of Gila ss:
 2. I (Name) Thomas A Butler
 3. Reside at (Address) 260 N Walnut Ln

 City Payson County Gila



State AZ Zip 85541 being duly sworn, depose and say that I am a citizen of the United States, more than eighteen years of age, and that all of the facts set forth in this affidavit, subject to the provisions and penalties of 18 U.S.C. 1001 pertaining to the filing of false, fictitious, or fraudulent statements with the United States, are true and correct according to the best of my knowledge, information and belief.

4. Owner's name and address (if not shown in Items 1-3 above), _____

5. That I am personally acquainted with the mining claim(s). The work and improvements were made by and at the expense of the owner(s) of said claim(s). Said contiguous group of claims, listed on this document, are situated in the _____ (optional) Mining District; _____ County, Arizona.

Line No.	AMC NUMBER	CLAIM/SITE NAME	COUNTY RECORDER DATA (if available)	TWP	RNG	SEC
1	356495	Butler #1	2002-17045	10N	9E 10E	24, 25 18, 19, 30
2	330449	Butler #2	94-648307	10N	9E	25, 26, 30
3	330450	Butler #3	94-649577	10N	9E	26, 35
4						
5						
6						

RECEIVED
BLM AZ STATE OFFICE
2012 JUN 27 P 2:44
PHOENIX, ARIZONA

BLM
Date
Stamp

7					
8					
9					
10					

6. That between the dates starting at 12 o'clock noon on September 1, 20 11 and ending at 12 o'clock noon on September 1, 20 12 at least \$ 420 dollars worth of work and improvements were done and performed upon said claim(s) or upon one or more of a contiguous group of claims for the benefit of all, wholly or partly outside of a contiguous group of claims for the benefit of all, not including the location work.

7. That the following persons were employed to perform the work and improvements described herein: _____
Tom Butler, Sandra Butler, Darryl Butler, Jay Templeton, Lois Templeton

8. That the work and improvements performed were: Overburden removal, Sluicing, Panning

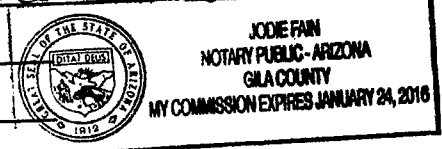
9. Dated: 6/26/2012 Signature: Thomas A Butler

SUBSCRIBED AND SWORN TO before me, a Notary Public, this 26 day of June 20 2012

By: Thomas A Butler

Notary Public Jodie Fain

My Commission Expires Jan 24, 2016



Bureau of Land Management
 Arizona State Office
www.az.blm.gov


No. of Claims: 3 x \$10 = \$30.00
 Check No.: 1197 Init. CAF
 Receipt No.: 2598266
 For BLM Use Only

When Recorded Return Document to:
 Thomas A Butler
 260 N Walnut Ln
 Payson, AZ 85541

Check here is this is a change of address.
 Telephone: (928) 472-6397
 E-mail address: tabbranch@yahoo.com

AFFIDAVIT OF PERFORMANCE OF ANNUAL WORK

1. State of Arizona, County of Gila ss:
 2. I (Name) Thomas A Butler
 3. Reside at (Address) 260 N Walnut Ln
 City Payson County Gila



State AZ Zip 85541 being duly sworn, depose and say that I am a citizen of the United States, more than eighteen years of age, and that all of the facts set forth in this affidavit, subject to the provisions and penalties of 18 U.S.C. 1001 pertaining to the filing of false, fictitious, or fraudulent statements with the United States, are true and correct according to the best of my knowledge, information and belief.

4. Owner's name and address (If not shown in Items 1-3 above). _____

5. That I am personally acquainted with the mining claim(s). The work and improvements were made by and at the expense of the owner(s) of said claim(s). Said contiguous group of claims, listed on this document, are situated in the Payson (optional) Mining District; Gila County, Arizona.

Line No.	AMC NUMBER	CLAIM/SITE NAME	COUNTY RECORDER DATA (If available)	TWP	RNG	SEC
1	330451	Butler #4	94-649576	9N	9E	2
2	353521	Butler #5	2000-5638	9N	9E	11
3						
4						
5						
6						

AFFIDAVIT OF PERFORMANCE OF ANNUAL WORK – page 2

RECEIVED
BLM AZ STATE OFFICE
2012 JUN 27 P 2:44
PHOENIX, ARIZONA
BLM
Date
Stamp

7					
8					
9					
10					

6. That between the dates starting at 12 o'clock noon on September 1, 20 11 and ending at 12 o'clock noon on September 1, 20 12 at least \$ 280 dollars worth of work and improvements were done and performed upon said claim(s) or upon one or more of a contiguous group of claims for the benefit of all, wholly or partly outside of a contiguous group of claims for the benefit of all, not including the location work.

7. That the following persons were employed to perform the work and improvements described herein: _____
Tom Butler, Sandra Butler, Dan Butler, Joe Loges

8. That the work and improvements performed were: Overburden removal, sluicing, Panning

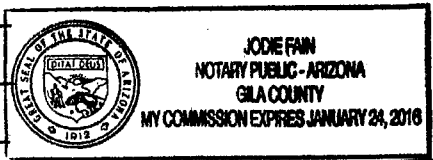
9. Dated: 6/26/2012 Signature: Thomas A Butler

SUBSCRIBED AND SWORN TO before me, a Notary Public, this 26th day of June 20 12

By: Thomas A Butler

Notary Public Jodie Fain

My Commission Expires Jan 24, 2016



Bureau of Land Management
Arizona State Office
www.az.blm.gov

No. of Claims: 2 x \$10 = \$20.00
 Check No.: 1197 Init. AA
 Receipt No.: 2598260
 For BLM Use Only

BLM

I Daniel C. Butler authorize Thomas A Butler to act as my agent, POA, for the purpose of submitting Maintenance Fee Payment Waiver Certifications for the following claims:

- Butler #1 AMC 356495
- Butler #2 AMC 330449
- Butler #3 AMC 330450
- Butler #4 AMC 330451
- Butler #5 AMC 353521

This authorization is good until revoked in writing.


Daniel C. Butler

Daniel C. Butler

Date 8-19-11

Clifford N. Kronk IV
Notary Signature

Date 8-19-11



PHOENIX, ARIZONA

2012 JUN 27 P 2:45

RECEIVED
BLMAZ STATE OFFICE


2012 JUN 22 P 1:05

Bureau of Land Management

I, Darryl M. Butler authorize Thomas A. Butler to act as my agent for the purpose of submitting Maintenance Fee Payment Waiver Certifications for the following claims:

Butler #1	AMC 356495
Butler #2	AMC 330449
Butler #3	AMC 330450
Butler #4	AMC 330451
Butler #5	AMC 353521

This authorization is good until revoked in writing.



Darryl M. Butler

1/13/05
Date

RECEIVED
BLMAZ STATE OFFICE
2012 JUN 27 P 2:45
PHOENIX, ARIZONA


Notary Signature

01/03/05
Date



2012 JUN 22 P 1:06
PHOENIX, ARIZONA

Bureau of Land Management

I, Kate A. Butler authorize Thomas A. Butler to act as my agent for the purpose of submitting Maintenance Fee Payment Waiver Certifications for the following claims:

Butler #1 AMC 356495

This authorization is good until revoked in writing.

Kate A. Butler
Kate A. Butler

8-28-02
Date


PHOENIX, ARIZONA

JUN 21 P 2:45

RECEIVED
BLM AZ STATE OFFICE

Myra L. Fitzhugh
Notary Signature

8/28/02
Date



PHOENIX, ARIZONA

AUG 29 A 9:12

RECEIVED
BLM AZ STATE OFFICE



Mr. Thomas Butler
260 N Walnut Ln.
Payson, AZ 85541



Bureau of Land Management
Arizona State Office
One North Central Avenue, Suite 800
Phoenix, AZ 85004-4427

PHOENIX, ARIZONA

2012 JUN 27 P 2:44

RECEIVED
BLM AZ STATE OFFICE

**United States Department of the Interior
Bureau of Land Management
LANDS/RECREATION & PLANNING
ONE N CENTRAL AVE
PHOENIX, AZ 85004 -2203
Phone: 602-417-9200**

Receipt

No: 2598266

Transaction #: 2678217	
Date of Transaction: 06/28/2012	
CUSTOMER:	
TOM BUTLER 260 N WALNUT LN PAYSON, AZ 85541-2760 US	

LINE #	QTY	DESCRIPTION	REMARKS	UNIT PRICE	TOTAL
1	1.00	LOCATABLE MINERALS / MINING CLAIMS- NOT NEW-UNADJUD, ONE AUTH NO. ONLY / MINING CLAIM MONEY RECEIVED CASES: AMC356495/\$50.00	MAINT FEE WAIVER (5) 2013 / POL (5) 2012	- n/a -	50.00
TOTAL:					\$50.00

PAYMENT INFORMATION					
1	AMOUNT:	50.00	POSTMARKED:	06/27/2012	
	TYPE:	CHECK	RECEIVED:	06/28/2012	
	CHECK NO:	1197			
	NAME:	BUTLER, THOMAS 260 N WALNUT LN PAYSON AZ 85541-2760 US			

REMARKS

This receipt was generated by the automated BLM Collections and Billing System and is a paper representation of a portion of the official electronic record contained therein.

UNITED STATES
DEPARTMENT OF THE INTERIOR
BUREAU OF LAND MANAGEMENT

AMC 353521

AMC 330448

194

FORM APPROVED
OMB NO. 1004-0114
Expires: August 31, 2013

AMC 356495

MAINTENANCE FEE WAIVER CERTIFICATION

SEE INSTRUCTIONS ON PAGE 2

1. This small miner waiver is filed for the assessment year beginning on September 1, 2011 and ending on September 1, 2012.
2. The undersigned and all related parties owned ten or fewer mining claims, mill, or tunnel sites located and maintained on Federal lands in the United States of America on September 1, 2011.
3. The undersigned have performed the assessment work required by law for each mining claim listed prior to filing this waiver and understand that by filing this form, an affidavit of assessment work must be recorded by the December 30th following the filing of this waiver.
4. The undersigned understand that if the assessment work obligation has not yet come due under 30 U.S.C. 28 (for those claims in their first assessment year only), a notice of intent to hold reciting this condition must be recorded by the December 30th following the filing of this waiver.
5. The undersigned understand that mill and tunnel sites may also be listed upon this waiver and be waived from payment of the maintenance fee, and that a notice of intent to hold for these sites is required to be recorded by the December 30th immediately following the filing of this waiver.
6. The undersigned understand and acknowledge that pursuant to 43 U.S.C. 1212 and 18 U.S.C. 1001, the filing or recording of a false, fictitious, or fraudulent document with the Bureau of Land Management may result in a fine of up to \$250,000, a prison term not to exceed five years, or both.
7. The mining claims, mill or tunnel sites for which this waiver from payment of the maintenance fees is requested are:

CLAIM OR SITE NAME

BLM RECORDATION SERIAL NUMBER

CLAIM OR SITE NAME	BLM RECORDATION SERIAL NUMBER
1. Butler #1	
2. Butler #2	AMC 356495
3. Butler #3	AMC 330449
4. Butler #4	AMC 330450
5. Butler #5	AMC 330451
6.	AMC 353521
7.	
8.	
9.	
10.	

The owner(s) (claimants) of the above mining claims and sites are:

Thomas A Butler
(Owner's Name - Please Print)

Thomas A Butler
(Owner's Signature)

260 N Walnut Ln
(Street or P.O. Box)

Payson AZ 85541
(City) (State) (Zip Code)

Sandra M Butler
(Owner's Name - Please Print)

Thomas A Butler, POA
(Owner's Signature)

260 N Walnut Ln
(Street or P.O. Box)

Payson AZ 85541
(City) (State) (Zip Code)

Daniel C Butler
(Owner's Name - Please Print)

Thomas A Butler, POA
(Owner's Signature)

1502 E Sagebrush St
(Street or P.O. Box)

Gilbert AZ 85296
(City) (State) (Zip Code)

continued on page 2

PHOENIX, ARIZONA
RECEIVED
BLM AZ STATE OFFICE
2011 AUG - 9 10:28

8/10/2011 TS
ENTERED INTO COMPUTER

Darryl M Butler
(Owner's Name - Please Print)

141 W Vera Ln
(Street or P.O. Box)

Kate M Butler
(Owner's Name - Please Print)

141 W Vera Ln
(Street or P.O. Box)

(Owner's Name - Please Print)

(Street or P.O. Box)

(Owner's Name - Please Print)

(Street or P.O. Box)

Thomas A Butler, POA
(Owner's Signature)

Payson AZ 85541
(City) (State) (Zip Code)

Thomas A Butler, POA
(Owner's Signature)

Payson AZ 85541
(City) (State) (Zip Code)

(Owner's Signature)

(City) (State) (Zip Code)

(Owner's Signature)

(City) (State) (Zip Code)

Title 18 U.S.C. Section 1001 and Title 43 U.S.C. Section 1212 makes it a crime for any person knowingly and willfully to make to any department or agency of the United States any false, fictitious or fraudulent statements or representations as to any matter within its jurisdiction.

INSTRUCTIONS

1. This certification is made under the provisions of §1744 of Title 43 and § 28-28k of Title 30 of the United States Code; and the regulations thereunder (43 CFR Part 3830).
2. The claimant(s) must fill in the dates in paragraph 1 for the beginning and ending of the assessment year for which this waiver is sought.
3. The claimant(s) must fill in the date in paragraph 2 for the beginning of the assessment year for which this waiver is sought.
4. All claim and site names and Bureau of Land Management (BLM) serial numbers must be listed for the mining claims, mill sites, and tunnel sites for which the waiver is sought.
5. All owners of the mining claims, mill sites, and tunnel sites and their addresses must be given.
6. This waiver form must be signed by all the claimants or their designated agent, in original form. If an agent is designated, a notarized designation of agent, signed by all of the claimants with proper address given, must be submitted with this waiver.
7. This form must be filed no later than September 1st for the upcoming assessment year in the BLM State Office where the mining claims or sites are recorded, or the waiver cannot be granted by the BLM. (Example: To obtain a waiver for the assessment year 2012, which begins on September 1, 2011, you must qualify for and file for a waiver no later than September 1, 2011, in the proper BLM State Office.)
8. For all mining claims which require assessment work, you must record an affidavit of labor on or before the December 30th immediately following the filing of this waiver. For all other mining claims or sites waived, you must record a notice of intent to hold on or before the December 30th immediately following the filing of this waiver.
9. Mill and tunnel sites may also be listed upon this waiver and be waived from payment of the maintenance fee. A notice of intent to hold for these sites is required to be filed by the December 30th following the filing of this waiver.

PHOENIX, ARIZONA
RECEIVED
BLM AZ STATE OFFICE
AUG 9 10:28
FOR OFFICIAL USE ONLY

UNITED STATES
DEPARTMENT OF THE INTERIOR
BUREAU OF LAND MANAGEMENT

MAINTENANCE FEE WAIVER CERTIFICATION

SEE INSTRUCTIONS ON PAGE 2

225

FORM APPROVED
OMB NO. 1004-0114
Expires: August 31, 2013

1. This small miner waiver is filed for the assessment year beginning on September 1, 2011 and ending on September 1, 2012 United States of America on September 1, 2011.
2. The undersigned and all related parties owned ten or fewer mining claims, mill, or tunnel sites located and maintained on Federal lands in the United States of America on September 1, 2011.
3. The undersigned have performed the assessment work required by law for each mining claim listed prior to filing this waiver and understand filing this form, an affidavit of assessment work must be recorded by the December 30th following the filing of this waiver.
4. The undersigned understand that if the assessment work obligation has not yet come due under 30 U.S.C. 28 (for those claims in their first assessment year only), a notice of intent to hold reciting this condition must be recorded by the December 30th following the filing of this waiver.
5. The undersigned understand that mill and tunnel sites may also be listed upon this waiver and be waived from payment of the maintenance fee, that a notice of intent to hold for these sites is required to be recorded by the December 30th immediately following the filing of this waiver.
6. The undersigned understand and acknowledge that pursuant to 43 U.S.C. 1212 and 18 U.S.C. 1001, the filing or recording of a false, fictitious, fraudulent document with the Bureau of Land Management may result in a fine of up to \$250,000, a prison term not to exceed five years, or both.
7. The mining claims, mill or tunnel sites for which this waiver from payment of the maintenance fees is requested are:

CLAIM OR SITE NAME	BLM RECORDATION SERIAL NUMBER
1. Butler #1	AMC 356495
2. Butler #2	AMC 330449
3. Butler #3	AMC 330450
4. Butler #4	AMC 330451
5. Butler #5	AMC 353521
6.	
7.	
8.	
9.	
10.	

The owner(s) (claimants) of the above mining claims and sites are:
Thomas A Butler

(Owner's Name - Please Print)

260 N Walnut Ln
(Street or P.O. Box)

Payson AZ 85541
(City) (State) (Zip Code)

Thomas A Butler
(Owner's Signature)

Sandra M Butler
(Owner's Name - Please Print)

260 N Walnut Ln
(Street or P.O. Box)

Payson AZ 85541
(City) (State) (Zip Code)

Thomas A Butler, POA
(Owner's Signature)

Daniel C Butler
(Owner's Name - Please Print)

502 E Sagebrush St
(Street or P.O. Box)

Payson AZ 85541
(City) (State) (Zip Code)

Thomas A Butler, POA
(Owner's Signature)

ARIZONA
2011 AUG - 9 A 10:28

RECEIVED
85296

RECEIVED
2011 AUG 23 P 1:06

Jarryl M Butler
(Owner's Name - Please Print)

141 W Vera Ln
(Street or P.O. Box)

Kate M Butler
(Owner's Name - Please Print)

141 W Vera Ln
(Street or P.O. Box)

(Owner's Name - Please Print)

(Street or P.O. Box)

(Owner's Name - Please Print)

(Street or P.O. Box)

Thomas A Butler POA
(Owner's Signature)
Payson (City) AZ (State) 85541 (Zip Code)

Thomas A Butler POA
(Owner's Signature)
Payson (City) AZ (State) 85541 Payson (Zip Code)

(Owner's Signature)
(City) (State) (Zip Code)

(Owner's Signature)
(City) (State) (Zip Code)

Title 18 U.S.C. Section 1001 and Title 43 U.S.C. Section 1212 makes it a crime for any person knowingly and willfully to make to any department or agency of the United States any false, fictitious or fraudulent statements or representations as to any matter within its jurisdiction.

INSTRUCTIONS

1. This certification is made under the provisions of §1744 of Title 43 and § 28-28k of Title 30 of the United States Code; and the regulations thereunder CFR Part 3830).
2. The claimant(s) must fill in the dates in paragraph 1 for the beginning and ending of the assessment year for which this waiver is sought.
3. The claimant(s) must fill in the date in paragraph 2 for the beginning of the assessment year for which this waiver is sought.
4. All claim and site names and Bureau of Land Management (BLM) serial numbers must be listed for the mining claims, mill sites, and tunnel sites for which the waiver is sought.
5. All owners of the mining claims, mill sites, and tunnel sites and their addresses must be given.
6. This waiver form must be signed by all the claimants or their designated agent, in original form. If an agent is designated, a notarized designation of agent, signed by all of the claimants with proper address given, must be submitted with this waiver.
7. This form must be filed no later than September 1st for the upcoming assessment year in the BLM State Office where the mining claims or sites are recorded, or the waiver cannot be granted by the BLM. (Example: To obtain a waiver for the assessment year 2012, which begins on September 1, 2011, you must qualify for and file for a waiver no later than September 1, 2011, in the proper BLM State Office.)
8. For all mining claims which require assessment work, you must record an affidavit of labor on or before the December 30th immediately following filing of this waiver. For all other mining claims or sites waived, you must record a notice of intent to hold on or before the December 30th immediately following the filing of this waiver.
9. Mill and tunnel sites may also be listed upon this waiver and be waived from payment of the maintenance fee. A notice of intent to hold for these sites required to be filed by the December 30th following the filing of this waiver.

RECEIVED
BLM STATE OFFICE
AUG 9 10:28 AM
FOR OFFICIAL USE ONLY
MOHAWK, ARIZONA

Thomas A Butler
260 N Walnut Ln
Payson, AZ 85541-2760


RECEIVED
ARIZONA STATE OFFICE

2011 AUG -8 P 1:50

PHOENIX, ARIZONA

PHOENIX AZ 850

05 AUG 11 PM 2.1



Bureau of Land Management
Arizona State Office
One North Central Avenue
Suite 800
Phoenix, AZ 85004-4427

Bureau of Land Management

I, Kate A. Butler authorize Thomas A. Butler to act as my agent for the purpose of submitting Maintenance Fee Payment Waiver Certifications for the following claims:

Butler #1 AMC 356495


This authorization is good until revoked in writing.

Kate A. Butler
Kate A. Butler

8-28-02 2:35 P
Date

Myra L. Fitzhugh
Notary Signature

8/28/02
Date



RECEIVED
B.L.M. AZ STATE OFFICE
2002 AUG 29 A 9:12
PHOENIX, ARIZONA

BLM

I Daniel C. Butler authorize Thomas A Butler to act as my agent, POA, for the purpose of submitting Maintenance Fee Payment Waiver Certifications for the following claims:

- Butler #1 AMC 356495
- Butler #2 AMC 330449
- Butler #3 AMC 330450
- Butler #4 AMC 330451
- Butler #5 AMC 353521

This authorization is good until revoked in writing.


Daniel C. Butler

Daniel C. Butler

Date 8-19-11

Clifford N. Kronk IV
Notary Signature

Date 8-19-11



RECEIVED
 THE OFFICE
 SEP 22 11:06
 ARIZONA

Bureau of Land Management

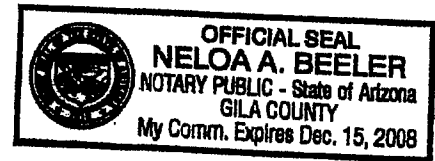
I, Sandra M. Butler authorize Thomas A. Butler to act as my agent for the purpose of submitting Maintenance Fee Payment Waiver Certifications for the following claims:

Butler #1 AMC 356495
Butler #2 AMC 330449
Butler #3 AMC 330450
Butler #4 AMC 330451
Butler #5 AMC 353521

This authorization is good until revoked in writing.

Sandra M Butler 1-6-2005
Sandra M. Butler Date

State of AZ County of Gila
Signed before me on this 6 day
of Jan 2005 by Sandra M Butler
Notary Public Neloa A. Beeler



Neloa A. Beeler 1-6-05
Notary Signature Date

RECEIVED
NOTARY OFFICE
JAN 22 12:10p
NELOA BEELER

Bureau of Land Management

I, Darryl M. Butler authorize Thomas A. Butler to act as my agent for the purpose of submitting Maintenance Fee Payment Waiver Certifications for the following claims:

Butler #1	AMC 356495
Butler #2	AMC 330449
Butler #3	AMC 330450
Butler #4	AMC 330451
Butler #5	AMC 353521


This authorization is good until revoked in writing.

Darryl M. Butler
Darryl M. Butler

1/13/05
Date

Evgenia V. Koroleva
Notary Signature

01/03/05
Date



RECEIVED
COUNTY CLERK
MARKOPA COUNTY, ARIZONA
JAN 22 10 11 AM '05

BLM

8/20/11

Tony Smith:

Please send me a copy of the POA for Kate Butler from AMC 356495.

Thanks,



Tom Butler
260 N Walnut Ln
Payson, AZ 85541-2760

Ps: The other three POAs are enclosed

RECEIVED
BLM STATE OFFICE
TULSA, ARIZONA
AUG 22 1:06

**United States Department of the Interior
Bureau of Land Management
LANDS/RECREATION & PLANNING
ONE N CENTRAL AVE
PHOENIX, AZ 85004 -2203
Phone: 602-417-9200**

Receipt

No: 2400135

Transaction #: 2475312	
Date of Transaction: 08/09/2011	
CUSTOMER:	
TOM BUTLER 260 N WALNUT LN PAYSON, AZ 85541-2760 US	

LINE #	QTY	DESCRIPTION	REMARKS	UNIT PRICE	TOTAL
1	1.00	LOCATABLE MINERALS / MINING CLAIMS- NOT NEW-UNADJUD, ONE AUTH NO. ONLY / MINING CLAIM MONEY RECEIVED CASES: AMC356495/\$50.00	2011 POL & NEW WAIV (5)	- n/a -	50.00
TOTAL:					\$50.00

PAYMENT INFORMATION			
1	AMOUNT:	50.00	POSTMARKED: N/A
	TYPE:	CHECK	RECEIVED: 08/05/2011
	CHECK NO:	1193	
	NAME:	BUTLER, TOM 260 N WALNUT LN PAYSON AZ 85541-2760 US	

REMARKS

This receipt was generated by the automated BLM Collections and Billing System and is a paper representation of a portion of the official electronic record contained therein.

UNITED STATES DEPARTMENT OF THE INTERIOR
BUREAU OF LAND MANAGEMENT

SPJ (83)

AMC 356495
330448
FORM APPROVED
OMB NO. 1004-0114
Expires: February 28, 2010
353521

MAINTENANCE FEE WAIVER CERTIFICATION

SEE INSTRUCTIONS ON REVERSE

1. This small miner waiver is filed for the assessment year beginning at noon on September 1, **2010** and ending at noon on September 1, **2011**.
2. The undersigned and all related parties owned ten or fewer mining claims, mill, or tunnel sites located and maintained on Federal lands in the United States of America on September 1, **2010**.
3. The undersigned have performed the assessment work **required by law** for each mining claim listed **prior to filing this waiver** and understand that by filing this form; an affidavit of assessment work **must** be recorded by the December 30th following the filing of this waiver.
4. The undersigned understand that if the assessment work obligation has not yet come due under 30 U.S.C. 28 (for those claims in their first assessment year only); a notice of intent to hold reciting this condition **must** be recorded by the December 30th following the filing of this waiver.
5. The undersigned understand that mill and tunnel sites may also be listed upon this waiver and be waived from payment of the maintenance fee; and that a notice of intent to hold for these sites is required to be recorded by the December 30th immediately following the filing of this waiver.
6. The undersigned understand and acknowledge that pursuant to 43 U.S.C. 1212 and 18 U.S.C. 1001; the filing or recording of a false, fictitious, or fraudulent document with the Bureau of Land Management may result in a fine of up to \$250,000, a prison term not to exceed five years, or both.
7. The mining claims, mill or tunnel sites for which this waiver from payment of the maintenance fees is requested are:

CLAIM OR SITE NAME	BLM RECORDATION SERIAL NUMBER
1. Butler #1	AMC 356495
2. Butler #2	AMC 330449
3. Butler #3	AMC 330450
4. Butler #4	AMC 330451
5. Butler #5	AMC 353521
6.	
7.	
8.	
9.	
10.	

RECEIVED
 BLM AZ STATE OFFICE
 PHOENIX, ARIZONA
 2010 JUL 12 A 7:57

The owner(s) (claimants) of the above mining claims and sites are:

Thomas A Butler ✓
(Owner's Name - Please Print)

Thomas A Butler
(Owner's Signature)

260 N Walnut Ln
(Street or P.O. Box)

Pavson **AZ** **85541**
(City) (State) (Zip Code)

Sandra M Butler ✓
(Owner's Name - Please Print)

Thomas A Butler, POA
(Owner's Signature)

260 N Walnut Ln
(Street or P.O. Box)

Pavson **AZ** **85541**
(City) (State) (Zip Code)

Daniel C Butler ✓
(Owner's Name - Please Print)

Thomas A Butler, POA
(Owner's Signature)

1502 E Sagebrush St
(Street or P.O. Box)

Gilbert **AZ** **85296**
(City) (State) (Zip Code)

ENTERED INTO COMPUTER

AUG 13 2010 *PB*

Darryl M Butler ✓
(Owner's Name - Please Print)

141 W Vera Ln
(Street or P.O. Box)

Kate M Butler ✓
(Owner's Name - Please Print)

141 W Vera Ln
(Street or P.O. Box)

(Owner's Name - Please Print)

(Street or P.O. Box)

(Owner's Name - Please Print)

(Street or P.O. Box)

Thomas A Butler, POA
(Owner's Signature)

Payson AZ 85541
(City) (State) (Zip Code)

Thomas A Butler, POA
(Owner's Signature)

Payson AZ 85541
(City) (State) (Zip Code)

(Owner's Signature)

(City) (State) (Zip Code)

(Owner's Signature)

(City) (State) (Zip Code)

INSTRUCTIONS

1. This certification is made under the provisions of § 1744 of Title 43 and § 28-28k of Title 30 of the United States Code; and the regulations thereunder (43 CFR Part 3830).
2. The claimant(s) must fill in the dates in paragraph 1 for the beginning and ending of the assessment year for which this waiver is sought.
3. The claimant(s) must fill in the date in paragraph 2 for the beginning of the assessment year for which this waiver is sought.
4. All claim and site names and Bureau of Land Management (BLM) serial numbers must be listed for the mining claims, mill sites, and tunnel sites for which the waiver is sought.
5. All owners of the mining claims, mill sites, and tunnel sites and their addresses must be given.
6. This waiver form must be signed by all the claimants or their designated agent, in original form. If an agent is designated, a notarized designation of agent, signed by all of the claimants with proper address given, must be submitted with this waiver.

7. This form must be filed no later than September 1st for the upcoming assessment year in the BLM State Office where the mining claims or sites are recorded, or the waiver cannot be granted by the BLM. (Example: to obtain a waiver for the assessment year 2000, which begins at noon on September 1, 1999, you must qualify for and file for a waiver no later than September 1, 1999, in the proper BLM State Office).
8. For all mining claims which require assessment work, you must record an affidavit of labor on or before the December 30th immediately following the filing of this waiver. For all other mining claims or sites waived, you must record a notice of intent to hold on or before the December 30th immediately following the filing of this waiver.
9. Mill and tunnel sites may also be listed upon this waiver and be waived from payment of the maintenance fee. A notice of intent to hold for these sites is required to be filed by the December 30th following the filing of this waiver.

RECEIVED
BLM STATE OFFICE
PAYSON, AZ
OCT 20 1999

NOTICE/BURDEN HOURS STATEMENT

The Privacy Act of 1974, as amended, and the regulation in 43 CFR 2.48(d) provide that you be furnished the following information in connection with the information required by this certification of waiver from rental fees.

AUTHORITY: 30 U.S.C. 28-28k; 43 U.S.C. 1201, 1457, 1740, and 1744; and 43 CFR 3830.

PRINCIPLE PURPOSE: This information is to be used to verify that the owner(s) (claimants) of a mining claim has complied with 30 U.S.C. 28f and is entitled to perform assessment work in lieu of paying the maintenance fee for the mining claims listed on this form.

ROUTINE USE: (1) Adjudication of the claimant(s) certification of waiver from paying the maintenance fee otherwise required by 30 U.S.C. 28f. (2) Disclosure may be made to appropriate Federal agencies when location is made within the agency's geographic area of responsibility. (3) Information from the record and/or the record will be transferred to the appropriate Federal, State, or local agency, or a member of the public in response to a specific request for pertinent information. (4) Information may also be provided to the Department of Justice or in a proceeding before a court or adjudicative body; or to Federal, State, local or foreign agencies when needed for enforcement of civil or criminal codes or applicable regulations concerning title rights upon the public land.

EFFECT OF NOT PROVIDING INFORMATION: Disclosure of this information is required by 30 U.S.C. 28f and 43 CFR Part 3830 for those qualified claimants wishing to take the small miner waiver allowed. Failure to supply the information required in this form to support the claimants certification of waiver from payment of the otherwise required maintenance fees will result in the waiver being disallowed and the mining claims subject to forfeiture by BLM under 30 U.S.C. 28i.

The Paperwork Reduction Act of 1995 requires us to inform you that:

This information is being collected to allow the BLM to determine if you qualify for a waiver from the payment of \$100 per mining claim or site maintenance fee established in 30 U.S.C. 28f and the implementing regulations at 43 CFR 3830. A response to this request is required in accordance with the statute to obtain your benefit.

BLM would like you to know that you do not have to respond to this, or any other, Federal agency-sponsored information collection unless it displays a currently valid OMB control number.

Public reporting burden for this form is estimated to average 20 minutes (.33 hours) per response, including time to review instructions, gathering and maintaining data, and completing and reviewing the form. Direct comments regarding this burden estimate, or any other aspect of this form, to the U.S. Department of the Interior, Bureau of Land Management, (1004-0114) Bureau Information Collection Clearance Officer (WO-630), Mail Stop 401 LS, 1849 C St, N.W., Washington, D.C. 20240.

FOR OFFICIAL USE ONLY

When Recorded Return Document to:

Tom Butler
260 N Walnut Ln
Payson, AZ 85541

Check here is this is a change of address.

Telephone: 928 472 6397

E-mail address: tabranch@yahoo.com

AFFIDAVIT OF PERFORMANCE OF ANNUAL WORK

1. State of Arizona, County of Gila ss:

2. I (Name) Thomas A. Butler

3. Reside at (Address) 260 N Walnut Ln

City Payson County Gila

State AZ Zip 85541 being duly sworn, depose and say that I am a citizen of the United States, more than eighteen years of age, and that all of the facts set forth in this affidavit, subject to the provisions and penalties of 18 U.S.C. 1001 pertaining to the filing of false, fictitious, or fraudulent statements with the United States, are true and correct according to the best of my knowledge, information and belief.

4. Owner's name and address (If not shown in Items 1-3 above) _____

5. That I am personally acquainted with the mining claim(s). The work and improvements were made by and at the expense of the owner(s) of said claim(s). Said contiguous group of claims, listed on this document, are situated in the

Payson (optional) Mining District; Gila County, Arizona.

RECEIVED
BLM AZ STATE OFFICE
2010 JUL 12 A 7:57
PHOENIX, ARIZONA
BLM
Date
Stamp

Line No.	AMC NUMBER	CLAIM/SITE NAME	COUNTY RECORDER DATA (If available)	TWP	RNG	SEC
1	330451	Butler #4	94-649576	9N	9E	2
2	353521	Butler #5	2000-5638	9N	9E	11
3						
4						
5						
6						

ENTERED INTO COMPUTER

AUG 13 2010 PB

RECEIVED
BLM AZ STATE OFFICE
2010 JUL 12 A 7:51
PHOENIX, ARIZONA
BLM
Date
Stamp

7						
8						
9						
10						

6. That between the dates starting at 12 o'clock noon on September 1, 20 09 and ending at 12 o'clock noon on September 1, 20 10 at least \$ 280 dollars worth of work and improvements were done and performed upon said claim(s) or upon one or more of a contiguous group of claims for the benefit of all, wholly or partly outside of a contiguous group of claims for the benefit of all, not including the location work.

7. That the following persons were employed to perform the work and improvements described herein: _____

Tom Butler, Sandra Butler, Dan Butler, Cody Butler

8. That the work and improvements performed were: Overburden removal, sluicing, panning

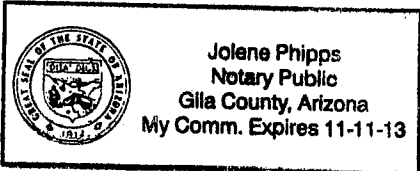
9. Dated: 7/6/2010 Signature: Thomas A Butler

SUBSCRIBED AND SWORN TO before me, a Notary Public, this 6 day of July 20 10

By: Thomas A Butler

Notary Public Jolene Phipps

My Commission Expires 11-11-2013



Bureau of Land Management
Arizona State Office
www.az.blm.gov

No. of Claims: 2 x \$10 = 20.00
Check No.: 1182 Init. SPJ
Receipt No.: 2169949
For BLM Use Only

When Recorded Return Document to:

Tom Butler
260 N Walnut Ln
Payson, AZ 85541

Check here is this is a change of address.

Telephone: 928 472 6397

E-mail address: tabranch@yahoo.com

AFFIDAVIT OF PERFORMANCE OF ANNUAL WORK

1. State of Arizona, County of Gila ss:

2. I (Name) Thomas A Butler

3. Reside at (Address) 260 N Walnut Ln

City Payson County Gila

State AZ zip 85541 being duly sworn, depose and say that I am a citizen of the United States, more than eighteen years of age, and that all of the facts set forth in this affidavit, subject to the provisions and penalties of 18 U.S.C. 1001 pertaining to the filing of false, fictitious, or fraudulent statements with the United States, are true and correct according to the best of my knowledge, information and belief.

4. Owner's name and address (If not shown in Items 1-3 above) _____

5. That I am personally acquainted with the mining claim(s). The work and improvements were made by and at the expense of the owner(s) of said claim(s). Said contiguous group of claims, listed on this document, are situated in the

Payson (optional) Mining District; Gila County, Arizona.

RECEIVED
BLM AZ STATE OFFICE
2010 JUL 12 A 7:51
PHOENIX, ARIZONA
BLM
Date
Stamp

Line No.	AMC NUMBER	CLAIM/SITE NAME	COUNTY RECORDER DATA (If available)	TWP	RNG	SEC
1	356495	Butler #1	2002-017045	10 N	9E 10E	24, 25 18, 19, 30
2	330449	Butler #2	94-648307	10N	9E	25, 26, 30
3	330450	Butler #3	94-649577	10N	9E	26, 35
4						
5						
6						

ENTERED INTO COMPUTER

AUG 13 2010 PB

BLM
Date
Stamp

RECEIVED
BLM AZ STATE OFFICE

2010 JUL 12
A 7:57
PHOENIX, ARIZONA

7						
8						
9						
10						

6. That between the dates starting at 12 o'clock noon on September 1, 20 10 at least \$ 420 dollars worth of work and improvements were done and performed upon said claim(s) or upon one or more of a contiguous group of claims for the benefit of all, wholly or partly outside of a contiguous group of claims for the benefit of all, not including the location work.

7. That the following persons were employed to perform the work and improvements described herein: Tom Butler, Sandra Butler, Paul Pitkin, Steve Nurre

8. That the work and improvements performed were: Overburden removal, sluicing, panning


9. Dated: 7/6/2010 Signature: Thomas A Butler

SUBSCRIBED AND SWORN TO before me, a Notary Public, this 6 day of July 20 10

By: Thomas A Butler

Notary Public Jolene Phipps

My Commission Expires 11-11-2013



No. of Claims: 3 x \$10 = 30.00
 Check No.: 1182 Init. SP28
 Receipt No.: 2169949
 For BLM Use Only

Bureau of Land Management
 Arizona State Office
www.az.blm.gov

United States Department of the Interior

Bureau of Land Management

LANDS/RECREATION & PLANNING

ONE N CENTRAL AVE

PHOENIX, AZ 85004 -2203

Phone:

Receipt

No:

2169949

Transaction #: 2239386	
Date of Transaction: 07/13/2010	
CUSTOMER:	TOM BUTLER 260 N WALNUT LN PAYSON, AZ 85541-2760 US

LINE #	QTY	DESCRIPTION	REMARKS	UNIT PRICE	TOTAL
1	1.00	LOCATABLE MINERALS / MINING CLAIMS-NOT NEW-UNADJUD, ONE AUTH NO. ONLY / MINING CLAIM MONEY RECEIVED CASES: AMC356495/\$50.00	POL/WAIVER-5	- n/a -	50.00
TOTAL:					\$50.00

PAYMENT INFORMATION					
1	AMOUNT:	50.00	POSTMARKED:	06/12/2010	
	TYPE:	CHECK	RECEIVED:	07/12/2010	
	CHECK NO:	1182			
	NAME:	BUTLER, THOMAS 260 N WALNUT LN PAYSON AZ 85541-2760 US			

REMARKS

This receipt was generated by the automated BLM Collections and Billing System and is a paper representation of a portion of the official electronic record contained therein.

UNITED STATES DEPARTMENT OF THE INTERIOR
BUREAU OF LAND MANAGEMENT

10
curable
blc denotes POA
A.H.

AMC 356495
300448

MAINTENANCE FEE WAIVER CERTIFICATION

SEE INSTRUCTIONS ON REVERSE

FORM APPROVED
OMB NO. 1004-0114
Expires: February 28, 2010

AMC 353521

1. This small miner waiver is filed for the assessment year beginning at noon on September 1, 2009 and ending at noon on September 1, 2010.
2. The undersigned and all related parties owned ten or fewer mining claims, mill, or tunnel sites located and maintained on Federal lands in the United States of America on September 1, 2009.
3. The undersigned have performed the assessment work **required by law** for each mining claim listed **prior to filing this waiver** and understand that by filing this form; an affidavit of assessment work **must** be recorded by the December 30th following the filing of this waiver.
4. The undersigned understand that if the assessment work obligation has not yet come due under 30 U.S.C. 28 (for those claims in their first assessment year only); a notice of intent to hold reciting this condition **must** be recorded by the December 30th following the filing of this waiver.
5. The undersigned understand that mill and tunnel sites may also be listed upon this waiver and be waived from payment of the maintenance fee; and that a notice of intent to hold for these sites is required to be recorded by the December 30th immediately following the filing of this waiver.
6. The undersigned understand and acknowledge that pursuant to 43 U.S.C. 1212 and 18 U.S.C. 1001; the filing or recording of a false, fictitious, or fraudulent document with the Bureau of Land Management may result in a fine of up to \$250,000, a prison term not to exceed five years, or both.
7. The mining claims, mill or tunnel sites for which this waiver from payment of the maintenance fees is requested are:

CLAIM OR SITE NAME	BLM RECORDATION SERIAL NUMBER
1. Butler #1	AMC 356495
2. Butler #2	AMC 330449
3. Butler #3	AMC 330450
4. Butler #4	AMC 330451
5. Butler #5	AMC 353521
6.	
7.	
8.	
9.	
10.	

RECEIVED
 BLM STATE OFFICE
 2009 AUG 18 11:00
 PHOENIX, ARIZONA

The owner(s) (claimants) of the above mining claims and sites are:

Thomas A Butler
(Owner's Name - Please Print)

Thomas A Butler
(Owner's Signature)

260 N Walnut Ln
(Street or P.O. Box)

Pavson AZ 85541
(City) (State) (Zip Code)

Sandra M Butler
(Owner's Name - Please Print)

Thomas A Butler, POA
(Owner's Signature)

260 N Walnut Ln
(Street or P.O. Box)

Pavson AZ 85541
(City) (State) (Zip Code)

Daniel C Butler
(Owner's Name - Please Print)

Thomas A Butler, POA
(Owner's Signature)

1502 E Sagebrush St
(Street or P.O. Box)

Gilbert AZ 85296
(City) (State) (Zip Code)

Darryl M Butler
(Owner's Name - Please Print)

141 W Vera Ln
(Street or P.O. Box)

Kate M Butler
(Owner's Name - Please Print)

141 W Vera Ln
(Street or P.O. Box)

(Owner's Name - Please Print)

(Street or P.O. Box)

(Owner's Name - Please Print)

(Street or P.O. Box)

Thomas A Butler, POA
(Owner's Signature)

Payson AZ 85541
(City) (State) (Zip Code)

Thomas A Butler, POA
(Owner's Signature)

Payson AZ 85541
(City) (State) (Zip Code)

(Owner's Signature)

(City) (State) (Zip Code)

(Owner's Signature)

(City) (State) (Zip Code)

INSTRUCTIONS

1. This certification is made under the provisions of § 1744 of Title 43 and § 28-28k of Title 30 of the United States Code; and the regulations thereunder (43 CFR Part 3830).
2. The claimant(s) must fill in the dates in paragraph 1 for the beginning and ending of the assessment year for which this waiver is sought.
3. The claimant(s) must fill in the date in paragraph 2 for the beginning of the assessment year for which this waiver is sought.
4. All claim and site names and Bureau of Land Management (BLM) serial numbers must be listed for the mining claims, mill sites, and tunnel sites for which the waiver is sought.
5. All owners of the mining claims, mill sites, and tunnel sites and their addresses must be given.
6. This waiver form must be signed by all the claimants or their designated agent, in original form. If an agent is designated, a notarized designation of agent, signed by all of the claimants with proper address given, must be submitted with this waiver.

7. This form must be filed no later than September 1st for the upcoming assessment year in the BLM State Office where the mining claims or sites are recorded, or the waiver cannot be granted by the BLM. (Example: to obtain a waiver for the assessment year 2000, which begins at noon on September 1, 1999, you must qualify for and file for a waiver no later than September 1, 1999, in the proper BLM State Office).
8. For all mining claims which require assessment work, you must record an affidavit of labor on or before the December 30th immediately following the filing of this waiver. For all other mining claims or sites waived, you must record a notice of intent to hold on or before the December 30th immediately following the filing of this waiver.
9. Mill and tunnel sites may also be listed upon this waiver and be waived from payment of the maintenance fee. A notice of intent to hold for these sites is required to be filed by the December 30th following the filing of this waiver.

NOTICE/BURDEN HOURS STATEMENT

The Privacy Act of 1974, as amended, and the regulation in 43 CFR 2.48(d) provide that you be furnished the following information in connection with the information required by this certification of waiver from rental fees.

AUTHORITY: 30 U.S.C. 28-28k; 43 U.S.C. 1201, 1457, 1740, and 1744; and 43 CFR 3830.

PRINCIPLE PURPOSE: This information is to be used to verify that the owner(s) (claimants) of a mining claim has complied with 30 U.S.C. 28f and is entitled to perform assessment work in lieu of paying the maintenance fee for the mining claims listed on this form.

ROUTINE USE: (1) Adjudication of the claimant(s) certification of waiver from paying the maintenance fee otherwise required by 30 U.S.C. 28f. (2) Disclosure may be made to appropriate Federal agencies when location is made within the agency's geographic area of responsibility. (3) Information from the record and/or the record will be transferred to the appropriate Federal, State, or local agency, or a member of the public in response to a specific request for pertinent information. (4) Information may also be provided to the Department of Justice or in a proceeding before a court or adjudicative body; or to Federal, State, local or foreign agencies when needed for enforcement of civil or criminal codes or applicable regulations concerning title rights upon the public land.

EFFECT OF NOT PROVIDING INFORMATION: Disclosure of this information is required by 30 U.S.C. 28f and 43 CFR Part 3830 for those qualified claimants wishing to take the small miner waiver allowed. Failure to supply the information required in this form to support the claimants certification of waiver from payment of the otherwise required maintenance fees will result in the waiver being disallowed and the mining claims subject to forfeiture by BLM under 30 U.S.C. 28i.

The Paperwork Reduction Act of 1995 requires us to inform you that:

This information is being collected to allow the BLM to determine if you qualify for a waiver from the payment of \$100 per mining claim or site maintenance fee established in 30 U.S.C. 28f and the implementing regulations at 43 CFR 3830. A response to this request is required in accordance with the statute to obtain your benefit.

BLM would like you to know that you do not have to respond to this, or any other, Federal agency-sponsored information collection unless it displays a currently valid OMB control number.

Public reporting burden for this form is estimated to average 20 minutes (.33 hours) per response, including time to review instructions, gathering and maintaining data, and completing and reviewing the form. Direct comments regarding this burden estimate, or any other aspect of this form, to the U.S. Department of the Interior, Bureau of Land Management, (1004-0114) Bureau Information Collection Clearance Officer (WO-630), Mail Stop 401 LS, 1849 C St., N.W., Washington, D.C. 20240.

FOR OFFICIAL USE ONLY

UNITED STATES DEPARTMENT OF THE INTERIOR
BUREAU OF LAND MANAGEMENT

107

AMC 353521
AMC 330448
~~AMC 356495~~
AMC 356495
~~AMC 355514~~

FORM APPROVED
OMB NO. 1004-0114
Expires: February 28, 2010

MAINTENANCE FEE WAIVER CERTIFICATION

SEE INSTRUCTIONS ON REVERSE

1. This small miner waiver is filed for the assessment year beginning at noon on September 1, 2009 and ending at noon on September 1, 2010.
2. The undersigned and all related parties owned ten or fewer mining claims, mill, or tunnel sites located and maintained on Federal lands in the United States of America on September 1, 2009.
3. The undersigned have performed the assessment work **required by law** for each mining claim listed **prior to filing this waiver** and understand that by filing this form; an affidavit of assessment work **must** be recorded by the December 30th following the filing of this waiver.
4. The undersigned understand that if the assessment work obligation has not yet come due under 30 U.S.C. 28 (for those claims in their first assessment year only); a notice of intent to hold reciting this condition **must** be recorded by the December 30th following the filing of this waiver.
5. The undersigned understand that mill and tunnel sites may also be listed upon this waiver and be waived from payment of the maintenance fee; and that a notice of intent to hold for these sites is required to be recorded by the December 30th immediately following the filing of this waiver.
6. The undersigned understand and acknowledge that pursuant to 43 U.S.C. 1212 and 18 U.S.C. 1001; the filing or recording of a false, fictitious, or fraudulent document with the Bureau of Land Management may result in a fine of up to \$250,000, a prison term not to exceed five years, or both.
7. The mining claims, mill or tunnel sites for which this waiver from payment of the maintenance fees is requested are:

CLAIM OR SITE NAME	BLM RECORDATION SERIAL NUMBER
1. Butler #1	AMC 356495
2. Butler #2	AMC 330449
3. Butler #3	AMC 330450
4. Butler #4	AMC 330451
5. Butler #5	AMC 353521
6.	
7.	
8.	
9.	
10.	

RECEIVED
BLM AZ STATE OFFICE
2009 JUL -6
A 3:57
MICHIGAN, A

The owner(s) (claimants) of the above mining claims and sites are:

Thomas A Butler
(Owner's Name - Please Print)

Thomas A Butler, agent
(Owner's Signature)

HC 6 Box 1049S
(Street or P.O. Box)

Payson AZ 85541
(City) (State) (Zip Code)

Sandra M Butler
(Owner's Name - Please Print)

(Owner's Signature)

HC 6 Box 1049S
(Street or P.O. Box)

Payson AZ 85541
(City) (State) (Zip Code)

Daniel C Butler
(Owner's Name - Please Print)

(Owner's Signature)

1502 E Sagebrush St
(Street or P.O. Box)

Gilbert AZ 85296
(City) (State) (Zip Code)

(Continued on page 2)

Verified POA on file.
Informed Mr. Thomas Butler
to file POA(s) w/ the waiver
- 1 - 11 on next to each owner's info.
RE 8/13/09

Darryl M Butler
(Owner's Name - Please Print)

HC 6 Box 1049S
(Street or P.O. Box)

Kate M Butler
(Owner's Name - Please Print)

HC 6 Box 1049S
(Street or P.O. Box)

(Owner's Name - Please Print)

(Street or P.O. Box)

(Owner's Name - Please Print)

(Street or P.O. Box)

(Owner's Signature)

Payson AZ 85541
(City) (State) (Zip Code)

(Owner's Signature)

Payson AZ 85541
(City) (State) (Zip Code)

(Owner's Signature)

(City) (State) (Zip Code)

(Owner's Signature)

(City) (State) (Zip Code)

INSTRUCTIONS

1. This certification is made under the provisions of § 1744 of Title 43 and § 28-28k of Title 30 of the United States Code; and the regulations thereunder (43 CFR Part 3830).
2. The claimant(s) must fill in the dates in paragraph 1 for the beginning and ending of the assessment year for which this waiver is sought.
3. The claimant(s) must fill in the date in paragraph 2 for the beginning of the assessment year for which this waiver is sought.
4. All claim and site names and Bureau of Land Management (BLM) serial numbers must be listed for the mining claims, mill sites, and tunnel sites for which the waiver is sought.
5. All owners of the mining claims, mill sites, and tunnel sites and their addresses must be given.
6. This waiver form must be signed by all the claimants or their designated agent, in original form. If an agent is designated, a notarized designation of agent, signed by all of the claimants with proper address given, must be submitted with this waiver.
7. This form must be filed no later than September 1st for the upcoming assessment year in the BLM State Office where the mining claims or sites are recorded, or the waiver cannot be granted by the BLM. (Example: to obtain a waiver for the assessment year 2000, which begins at noon on September 1, 1999, you must qualify for and file for a waiver no later than September 1, 1999, in the proper BLM State Office).
8. For all mining claims which require assessment work, you must record an affidavit of labor on or before the December 30th immediately following the filing of this waiver. For all other mining claims or sites waived, you must record a notice of intent to hold on or before the December 30th immediately following the filing of this waiver.
9. Mill and tunnel sites may also be listed upon this waiver and be waived from payment of the maintenance fee. A notice of intent to hold for these sites is required to be filed by the December 30th following the filing of this waiver.

NOTICE/BURDEN HOURS STATEMENT

The Privacy Act of 1974, as amended, and the regulation in 43 CFR 2.48(d) provide that you be furnished the following information in connection with the information required by this certification of waiver from rental fees.

AUTHORITY: 30 U.S.C. 28-28k; 43 U.S.C. 1201, 1457, 1740, and 1744; and 43 CFR 3830.

PRINCIPLE PURPOSE: This information is to be used to verify that the owner(s) (claimants) of a mining claim has complied with 30 U.S.C. 28f and is entitled to perform assessment work in lieu of paying the maintenance fee for the mining claims listed on this form.

ROUTINE USE: (1) Adjudication of the claimant(s) certification of waiver from paying the maintenance fee otherwise required by 30 U.S.C. 28f. (2) Disclosure may be made to appropriate Federal agencies when location is made within the agency's geographic area of responsibility. (3) Information from the record and/or the record will be transferred to the appropriate Federal, State, or local agency, or a member of the public in response to a specific request for pertinent information. (4) Information may also be provided to the Department of Justice or in a proceeding before a court or adjudicative body; or to Federal, State, local or foreign agencies when needed for enforcement of civil or criminal codes or applicable regulations concerning title rights upon the public land.

EFFECT OF NOT PROVIDING INFORMATION: Disclosure of this information is required by 30 U.S.C. 28f and 43 CFR Part 3830 for those qualified claimants wishing to take the small miner waiver allowed. Failure to supply the information required in this form to support the claimants certification of waiver from payment of the otherwise required maintenance fees will result in the waiver being disallowed and the mining claims subject to forfeiture by BLM under 30 U.S.C. 28i.

The Paperwork Reduction Act of 1995 requires us to inform you that:

This information is being collected to allow the BLM to determine if you qualify for a waiver from the payment of \$100 per mining claim or site maintenance fee established in 30 U.S.C. 28f and the implementing regulations at 43 CFR 3830. A response to this request is required in accordance with the statute to obtain your benefit.

BLM would like you to know that you do not have to respond to this, or any other, Federal agency-sponsored information collection unless it displays a currently valid OMB control number.

Public reporting burden for this form is estimated to average 20 minutes (.33 hours) per response, including time to review instructions, gathering and maintaining data, and completing and reviewing the form. Direct comments regarding this burden estimate, or any other aspect of this form, to the U.S. Department of the Interior, Bureau of Land Management, (1004-0114) Bureau Information Collection Clearance Officer (WO-630), Mail Stop 401 LS, 1849 C St., N.W., Washington, D.C. 20240.

FOR OFFICIAL USE ONLY

AMC 356495
330448
353521

Form 3830-2
(March 2007)

UNITED STATES DEPARTMENT OF THE INTERIOR
BUREAU OF LAND MANAGEMENT

107

FORM APPROVED
OMB NO. 1004-0114
Expires: February 28, 2010

MAINTENANCE FEE WAIVER CERTIFICATION

SEE INSTRUCTIONS ON REVERSE

1. This small miner waiver is filed for the assessment year beginning at noon on September 1, 2009 and ending at noon on September 1, 2010.
2. The undersigned and all related parties owned ten or fewer mining claims, mill, or tunnel sites located and maintained on Federal lands in the United States of America on September 1, 2009.
3. The undersigned have performed the assessment work **required by law** for each mining claim listed **prior to filing this waiver** and understand that by filing this form; an affidavit of assessment work **must** be recorded by the December 30th following the filing of this waiver.
4. The undersigned understand that if the assessment work obligation has not yet come due under 30 U.S.C. 28 (for those claims in their first assessment year only); a notice of intent to hold reciting this condition **must** be recorded by the December 30th following the filing of this waiver.
5. The undersigned understand that mill and tunnel sites may also be listed upon this waiver and be waived from payment of the maintenance fee; and that a notice of intent to hold for these sites is required to be recorded by the December 30th immediately following the filing of this waiver.
6. The undersigned understand and acknowledge that pursuant to 43 U.S.C. 1212 and 18 U.S.C. 1001; the filing or recording of a false, fictitious, or fraudulent document with the Bureau of Land Management may result in a fine of up to \$250,000, a prison term not to exceed five years, or both.
7. The mining claims, mill or tunnel sites for which this waiver from payment of the maintenance fees is requested are:

CLAIM OR SITE NAME	BLM RECORDATION SERIAL NUMBER
1. Butler #1	AMC 356495
2. Butler #2	AMC 330449
3. Butler #3	AMC 330450
4. Butler #4	AMC 330451
5. Butler #5	AMC 353521
6.	
7.	
8.	
9.	
10.	

RECEIVED
BLM AZ STATE OFFICE
2009 JUL - 6 A 8:57
PHOENIX, ARIZONA

The owner(s) (claimants) of the above mining claims and sites are:

Thomas A Butler
(Owner's Name - Please Print)

(Owner's Signature)

HC 6 Box 1049S
(Street or P.O. Box)

Pavson AZ 85541
(City) (State) (Zip Code)

Sandra M Butler
(Owner's Name - Please Print)

(Owner's Signature)

HC 6 Box 1049S
(Street or P.O. Box)

Pavson AZ 85541
(City) (State) (Zip Code)

Daniel C Butler
(Owner's Name - Please Print)

(Owner's Signature)

1502 E Sagebrush St
(Street or P.O. Box)

Gilbert AZ 85296
(City) (State) (Zip Code)

(Continued on page 2)

Darryl M Butler
(Owner's Name - Please Print)

(Owner's Signature)

HC 6 Box 1049S
(Street or P.O. Box)

Payson AZ 85541
(City) (State) (Zip Code)

Kate M Butler
(Owner's Name - Please Print)

(Owner's Signature)

HC 6 Box 1049S
(Street or P.O. Box)

Payson AZ 85541
(City) (State) (Zip Code)

(Owner's Name - Please Print)

(Owner's Signature)

(Street or P.O. Box)

(City) (State) (Zip Code)

(Owner's Name - Please Print)

(Owner's Signature)

(Street or P.O. Box)

(City) (State) (Zip Code)

INSTRUCTIONS

1. This certification is made under the provisions of § 1744 of Title 43 and § 28-28k of Title 30 of the United States Code; and the regulations thereunder (43 CFR Part 3830).
2. The claimant(s) **must** fill in the dates in paragraph 1 for the beginning and ending of the assessment year for which this waiver is sought.
3. The claimant(s) **must** fill in the date in paragraph 2 for the beginning of the assessment year for which this waiver is sought.
4. All claim and site names and Bureau of Land Management (BLM) serial numbers **must** be listed for the mining claims, mill sites, and tunnel sites for which the waiver is sought.
5. All owners of the mining claims, mill sites, and tunnel sites and their addresses **must** be given.
6. This waiver form **must** be signed by all the claimants or their designated agent, in original form. If an agent is designated, a notarized designation of agent, signed by all of the claimants with proper address given, **must** be submitted with this waiver.

7. This form **must** be filed no later than September 1st for the upcoming assessment year in the BLM State Office where the mining claims or sites are recorded, or the waiver cannot be granted by the BLM. (Example: to obtain a waiver for the assessment year 2000, which begins at noon on September 1, 1999, you **must** qualify for and file for a waiver no later than September 1, 1999, in the proper BLM State Office).
8. For all mining claims which require assessment work, you **must** record an affidavit of labor on or before the December 30th immediately following the filing of this waiver. For all other mining claims or sites waived, you **must** record a notice of intent to hold on or before the December 30th immediately following the filing of this waiver.
9. Mill and tunnel sites may also be listed upon this waiver and be waived from payment of the maintenance fee. A notice of intent to hold for these sites is required to be filed by the December 30th following the filing of this waiver.

NOTICE/BURDEN HOURS STATEMENT

The Privacy Act of 1974, *as amended*, and the regulation in 43 CFR 2.48(d) provide that you be furnished the following information in connection with the information required by this certification of waiver from rental fees.

AUTHORITY: 30 U.S.C. 28-28k; 43 U.S.C. 1201, 1457, 1740, and 1744; and 43 CFR 3830.

PRINCIPLE PURPOSE: This information is to be used to verify that the owner(s) (claimants) of a mining claim has complied with 30 U.S.C. 28f and is entitled to perform assessment work in lieu of paying the maintenance fee for the mining claims listed on this form.

ROUTINE USE: (1) Adjudication of the claimant(s) certification of waiver from paying the maintenance fee otherwise required by 30 U.S.C. 28f. (2) Disclosure may be made to appropriate Federal agencies when location is made within the agency's geographic area of responsibility. (3) Information from the record and/or the record will be transferred to the appropriate Federal, State, or local agency, or a member of the public in response to a specific request for pertinent information. (4) Information may also be provided to the Department of Justice or in a proceeding before a court or adjudicative body; or to Federal, State, local or foreign agencies when needed for enforcement of civil or criminal codes or applicable regulations concerning title rights upon the public land.

EFFECT OF NOT PROVIDING INFORMATION: Disclosure of this information is required by 30 U.S.C. 28f and 43 CFR Part 3830 for those qualified claimants wishing to take the small miner waiver allowed. Failure to supply the information required in this form to support the claimants certification of waiver from payment of the otherwise required maintenance fees will result in the waiver being disallowed and the mining claims subject to forfeiture by BLM under 30 U.S.C. 28i.

The Paperwork Reduction Act of 1995 requires us to inform you that:

This information is being collected to allow the BLM to determine if you qualify for a waiver from the payment of \$100 per mining claim or site maintenance fee established in 30 U.S.C. 28f and the implementing regulations at 43 CFR 3830. A response to this request is required in accordance with the statute to obtain your benefit.

BLM would like you to know that you do not have to respond to this, or any other, Federal agency-sponsored information collection unless it displays a currently valid OMB control number.

Public reporting burden for this form is estimated to average 20 minutes (.33 hours) per response, including time to review instructions, gathering and maintaining data, and completing and reviewing the form. Direct comments regarding this burden estimate, or any other aspect of this form, to the U.S. Department of the Interior, Bureau of Land Management, (1004-0114) Bureau Information Collection Clearance Officer (WO-630), Mail Stop 401 LS, 1849 C St, N.W., Washington, D.C. 20240.

FOR OFFICIAL USE ONLY

7/31/2009

BLM AZ State Office
One North Central Ave
Suite 800
Phoenix, AZ 85004-4427

Change of address:

AMC 356495 Thomas A Butler, Sandra M Butler, Daniel C Butler, Darryl M Butler, Kate M Butler
AMC 330449 Thomas A Butler, Sandra M Butler, Daniel C Butler, Darryl M Butler
AMC 330450 Thomas A Butler, Sandra M Butler, Daniel C Butler, Darryl M Butler
AMC 330451 Thomas A Butler, Sandra M Butler, Daniel C Butler, Darryl M Butler
AMC 353521 Thomas A Butler, Sandra M Butler, Daniel C Butler, Darryl M Butler

New addresses: Thomas A Butler
260 N. Walnut Ln
Payson, AZ 85541-2760

Sandra M Butler
260 N. Walnut Ln
Payson, AZ 85541-2760

Darryl M Butler
141 W. Vera Ln
Payson, AZ 85541-2764

Kate M Butler
141 W. Vera Ln
Payson, AZ 85541-2764

Please note: **no change** for Daniel C Butler, 1502 E Sagebrush St, Gilbert, AZ 85296

Thank You,




Thomas A Butler, Agent

RS 9/14/09

Thomas A Butler
260 N Walnut Ln
Payson, AZ 85541-2760

PHOENIX AZ 850

13 AUG 09 PM 5 T

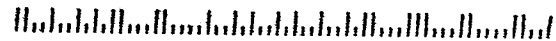


RECEIVED
BLM AZ STATE OFFICE
2009 AUG 14 P 1:58
PHOENIX, ARIZONA

BLM AZ State Office
One North Central Ave
Suite 800
Phoenix, AZ 85004-4427

attn: Rod Elbert

85004+4427



UNITED STATES DEPARTMENT OF THE INTERIOR
BUREAU OF LAND MANAGEMENT

107
curable
blc denotes POA
A.H.

AMC 356495
330448
353521

MAINTENANCE FEE WAIVER CERTIFICATION
SEE INSTRUCTIONS ON REVERSE

FORM APPROVED
OMB NO. 1004-0114
Expires: February 28, 2010

1. This small miner waiver is filed for the assessment year beginning at noon on September 1, **2009** and ending at noon on September 1, **2010**.
2. The undersigned and all related parties owned ten or fewer mining claims, mill, or tunnel sites located and maintained on Federal lands in the United States of America on September 1, **2009**.
3. The undersigned have performed the assessment work **required by law** for each mining claim listed **prior to filing this waiver** and understand that by filing this form; an affidavit of assessment work **must** be recorded by the December 30th following the filing of this waiver.
4. The undersigned understand that if the assessment work obligation has not yet come due under 30 U.S.C. 28 (for those claims in their first assessment year only); a notice of intent to hold reciting this condition **must** be recorded by the December 30th following the filing of this waiver.
5. The undersigned understand that mill and tunnel sites may also be listed upon this waiver and be waived from payment of the maintenance fee; and that a notice of intent to hold for these sites is required to be recorded by the December 30th immediately following the filing of this waiver.
6. The undersigned understand and acknowledge that pursuant to 43 U.S.C. 1212 and 18 U.S.C. 1001; the filing or recording of a false, fictitious, or fraudulent document with the Bureau of Land Management may result in a fine of up to \$250,000, a prison term not to exceed five years, or both.
7. The mining claims, mill or tunnel sites for which this waiver from payment of the maintenance fees is requested are:

CLAIM OR SITE NAME	BLM RECORDATION SERIAL NUMBER
1. Butler #1	AMC 356495
2. Butler #2	AMC 330449
3. Butler #3	AMC 330450
4. Butler #4	AMC 330451
5. Butler #5	AMC 353521
6.	
7.	
8.	
9.	
10.	

RECEIVED
 BLM STATE OFFICE
 PHOENIX, ARIZONA
 2009 AUG 18 11:11

The owner(s) (claimants) of the above mining claims and sites are:

Thomas A Butler
(Owner's Name - Please Print)
260 N Walnut Ln
(Street or P.O. Box)
Payson AZ 85541
(City) (State) (Zip Code)

Thomas A Butler
(Owner's Signature)

Sandra M Butler
(Owner's Name - Please Print)
260 N Walnut Ln
(Street or P.O. Box)
Payson AZ 85541
(City) (State) (Zip Code)

Thomas A Butler, POA
(Owner's Signature)

Daniel C Butler
(Owner's Name - Please Print)
1502 E Sagebrush St
(Street or P.O. Box)
Gilbert AZ 85296
(City) (State) (Zip Code)

Thomas A Butler, POA
(Owner's Signature)

Darryl M Butler
(Owner's Name - Please Print)

141 W Vera Ln
(Street or P.O. Box)

Kate M Butler
(Owner's Name - Please Print)

141 W Vera Ln
(Street or P.O. Box)

(Owner's Name - Please Print)

(Street or P.O. Box)

(Owner's Name - Please Print)

(Street or P.O. Box)

Thomas A Butler, POA
(Owner's Signature)

Payson AZ 85541
(City) (State) (Zip Code)

Thomas A Butler, POA
(Owner's Signature)

Payson AZ 85541
(City) (State) (Zip Code)

(Owner's Signature)

(City) (State) (Zip Code)

(Owner's Signature)

(City) (State) (Zip Code)

INSTRUCTIONS

1. This certification is made under the provisions of § 1744 of Title 43 and § 28-28k of Title 30 of the United States Code; and the regulations thereunder (43 CFR Part 3830).
2. The claimant(s) **must** fill in the dates in paragraph 1 for the beginning and ending of the assessment year for which this waiver is sought.
3. The claimant(s) **must** fill in the date in paragraph 2 for the beginning of the assessment year for which this waiver is sought.
4. All claim and site names and Bureau of Land Management (BLM) serial numbers **must** be listed for the mining claims, mill sites, and tunnel sites for which the waiver is sought.
5. All owners of the mining claims, mill sites, and tunnel sites and their addresses **must** be given.
6. This waiver form **must** be signed by all the claimants or their designated agent, in original form. If an agent is designated, a notarized designation of agent, signed by all of the claimants with proper address given, **must** be submitted with this waiver.
7. This form **must** be filed no later than September 1st for the upcoming assessment year in the BLM State Office where the mining claims or sites are recorded, or the waiver cannot be granted by the BLM. (Example: to obtain a waiver for the assessment year 2000, which begins at noon on September 1, 1999, you **must** qualify for and file for a waiver no later than September 1, 1999, in the proper BLM State Office).
8. For all mining claims which require assessment work, you **must** record an affidavit of labor on or before the December 30th immediately following the filing of this waiver. For all other mining claims or sites waived, you **must** record a notice of intent to hold on or before the December 30th immediately following the filing of this waiver.
9. Mill and tunnel sites may also be listed upon this waiver and be waived from payment of the maintenance fee. A notice of intent to hold for these sites is required to be filed by the December 30th following the filing of this waiver.

NOTICE/BURDEN HOURS STATEMENT

The Privacy Act of 1974, *as amended*, and the regulation in 43 CFR 2.48(d) provide that you be furnished the following information in connection with the information required by this certification of waiver from rental fees.

AUTHORITY: 30 U.S.C. 28-28k; 43 U.S.C. 1201, 1457, 1740, and 1744; and 43 CFR 3830.

PRINCIPLE PURPOSE: This information is to be used to verify that the owner(s) (claimants) of a mining claim has complied with 30 U.S.C. 28f and is entitled to perform assessment work in lieu of paying the maintenance fee for the mining claims listed on this form.

ROUTINE USE: (1) Adjudication of the claimant(s) certification of waiver from paying the maintenance fee otherwise required by 30 U.S.C. 28f. (2) Disclosure may be made to appropriate Federal agencies when location is made within the agency's geographic area of responsibility. (3) Information from the record and/or the record will be transferred to the appropriate Federal, State, or local agency, or a member of the public in response to a specific request for pertinent information. (4) Information may also be provided to the Department of Justice or in a proceeding before a court or adjudicative body; or to Federal, State, local or foreign agencies when needed for enforcement of civil or criminal codes or applicable regulations concerning title rights upon the public land.

EFFECT OF NOT PROVIDING INFORMATION: Disclosure of this information is required by 30 U.S.C. 28f and 43 CFR Part 3830 for those qualified claimants wishing to take the small miner waiver allowed. Failure to supply the information required in this form to support the claimants certification of waiver from payment of the otherwise required maintenance fees will result in the waiver being disallowed and the mining claims subject to forfeiture by BLM under 30 U.S.C. 28i.

The Paperwork Reduction Act of 1995 requires us to inform you that: This information is being collected to allow the BLM to determine if you qualify for a waiver from the payment of \$100 per mining claim or site maintenance fee established in 30 U.S.C. 28f and the implementing regulations at 43 CFR 3830. A response to this request is required in accordance with the statute to obtain your benefit.

BLM would like you to know that you do not have to respond to this, or any other, Federal agency-sponsored information collection unless it displays a currently valid OMB control number.

Public reporting burden for this form is estimated to average 20 minutes (.33 hours) per response, including time to review instructions, gathering and maintaining data, and completing and reviewing the form. Direct comments regarding this burden estimate, or any other aspect of this form, to the U.S. Department of the Interior, Bureau of Land Management, (1004-0114) Bureau Information Collection Clearance Officer (WO-630), Mail Stop 401 LS, 1849 C St, N.W., Washington, D.C. 20240.

FOR OFFICIAL USE ONLY

AMC 356495
330448
 353521

When Recorded Return Document to:

Tom Butler
HC 6 Box 10499
Payson, AZ 85541

Check here is this is a change of address.

Telephone: 928 472-6397

E-mail address: Zabranch@yahoo.com

AFFIDAVIT OF PERFORMANCE OF ANNUAL WORK

1. State of Arizona, County of Gila ss:
 2. I (Name) Thomas A Butler
 3. Reside at (Address) HC 6 Box 10499

City Payson County Gila

RECEIVED
 BLM AZ STATE OFFICE
 2009 JUL -6 A 8:57
 PHOENIX, ARIZONA
 BLM
 Date
 Stamp

State AZ zip 85541 being duly sworn, depose and say that I am a citizen of the United States, more than eighteen years of age, and that all of the facts set forth in this affidavit, subject to the provisions and penalties of 18 U.S.C. 1001 pertaining to the filing of false, fictitious, or fraudulent statements with the United States, are true and correct according to the best of my knowledge, information and belief.

4. Owner's name and address (If not shown in Items 1-3 above). _____

5. That I am personally acquainted with the mining claim(s). The work and improvements were made by and at the expense of the owner(s) of said claim(s). Said contiguous group of claims, listed on this document, are situated in the

Payson (optional) Mining District; Gila County, Arizona.

Line No.	AMC NUMBER	CLAIM/SITE NAME	COUNTY RECORDER DATA (If available)	TWP	RNG	SEC
1	356495	Butler #1	2002-017045	10N	9E 10E	24, 25 18, 19, 30
2	330449	Butler #2	94-648307	10N	9E	25 26 30
3	330450	Butler #3	94-649577	10N	9E	26 35
4						
5						
6						

BLM
Date
Stamp

7						
8						
9						
10						

6. That between the dates starting at 12 o'clock noon on September 1, 20 08 and ending at 12 o'clock noon on September 1, 20 09 at least \$ 375⁰⁰ dollars worth of work and improvements were done and performed upon said claim(s) or upon one or more of a contiguous group of claims for the benefit of all, wholly or partly outside of a contiguous group of claims for the benefit of all, not including the location work.

7. That the following persons were employed to perform the work and improvements described herein: Tom Butler, Sandra Butler, Paul Pitkin, Darryl Butler, Joe Loges, Brent Carlson

8. That the work and improvements performed were: Overburden removal, sluicing, drywashing and panning

9. Dated: 7/1/09 Signature: Thomas A. Butler

SUBSCRIBED AND SWORN TO before me, a Notary Public, this 01 day of July 20 09

By: Thomas A. Butler

Notary Public [Signature]

My Commission Expires 08-08-2011



Bureau of Land Management
Arizona State Office
www.az.blm.gov

No. of Claims: 3 x \$10 = 3000
Check No.: 3074 Init: SPB/ef
Receipt No.: 195881
For BLM Use Only

When Recorded Return Document to:

Tom Butler
HC 6 Box 1049 S
Payson, AZ 85541

Check here is this is a change of address.

Telephone: 928 472-6397

E-mail address: tabranch@yahoo.com

AFFIDAVIT OF PERFORMANCE OF ANNUAL WORK

1. State of Arizona, County of Gila ss:

2. I (Name) Thomas A Butler

3. Reside at (Address) HC 6 Box 1049 S

City Payson County Gila

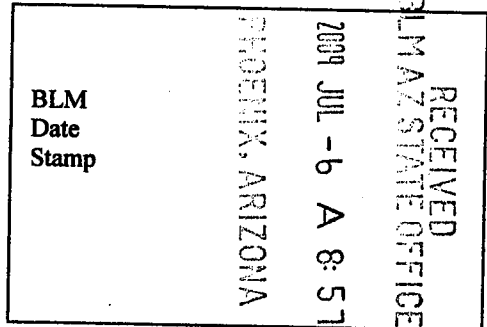
State AZ Zip 85541 being duly sworn, depose and say that I am a citizen of the United States, more than eighteen years of age, and that all of the facts set forth in this affidavit, subject to the provisions and penalties of 18 U.S.C. 1001 pertaining to the filing of false, fictitious, or fraudulent statements with the United States, are true and correct according to the best of my knowledge, information and belief.

4. Owner's name and address (If not shown in Items 1-3 above). _____

5. That I am personally acquainted with the mining claim(s). The work and improvements were made by and at the expense of the owner(s) of said claim(s). Said contiguous group of claims, listed on this document, are situated in the

(optional) Mining District; _____ County, Arizona.

Line No.	AMC NUMBER	CLAIM/SITE NAME	COUNTY RECORDER DATA (If available)	TWP	RNG	SEC
1	330451	Butler #4	94-649576	9N	9E	2
2	353521	Butler #5	2000-5638	9N	9E	11
3						
4						
5						
6						



AFFIDAVIT OF PERFORMANCE OF ANNUAL WORK – page 2

BLM
Date
Stamp

7						
8						
9						
10						

6. That between the dates starting at 12 o'clock noon on September 1, 2009 and ending at 12 o'clock noon on September 1, 2009 at least \$ 250 dollars worth of work and improvements were done and performed upon said claim(s) or upon one or more of a contiguous group of claims for the benefit of all, wholly or partly outside of a contiguous group of claims for the benefit of all, not including the location work.

7. That the following persons were employed to perform the work and improvements described herein: _____

Tom Butler, Sandra Butler, Chris Behm, Steve Behm

8. That the work and improvements performed were: Overburden removal, sluicing,

drywashing, panning

9. Dated: 7/1/09 Signature: Thomas A Butler

SUBSCRIBED AND SWORN TO before me, a Notary Public, this 01 day of July 2009

By: Thomas A Butler

Notary Public Angela Brockman

My Commission Expires 08-08-2011



Bureau of Land Management
Arizona State Office
www.az.blm.gov

No. of Claims: 3 x \$10 = 30.00
Check No.: 3074 Init. SMg
Receipt No.: 1951881
For BLM Use Only

Form: MCF108
Revised Jan. 2006
Page 2 of 2

United States Department of the Interior
Bureau of Land Management
 BUSINESS & SUPPORT SVCS DIV
 ONE N CENTRAL AVE SUITE 800
 PHOENIX, AZ 85004 -4427
 Phone: (602) 417-9200

Receipt

No: 1951881

Transaction #: 2015427	
Date of Transaction: 07/06/2009	
CUSTOMER:	THOMAS BUTLER HC 6 BOX 1049S PAYSON, AZ 85541-9729 US

LINE #	QTY	DESCRIPTION	REMARKS	UNIT PRICE	TOTAL
1	1.00	LOCATABLE MINERALS / MINING CLAIMS-NOT NEW-UNADJUD, ONE AUTH NO. ONLY / MINING CLAIM MONEY RECEIVED CASES: AMC356495/\$50.00	POL/WAIVER	- n/a -	50.00
TOTAL:					\$50.00

PAYMENT INFORMATION					
1	AMOUNT:	50.00	POSTMARKED:	07/01/2009	
	TYPE:	CHECK	RECEIVED:	07/06/2009	
	CHECK NO:	3074			
	NAME:	BUTLER, THOMAS A HC 6 BOX 1049S PAYSON AZ 85541-9729 US			

REMARKS

This receipt was generated by the automated BLM Collections and Billing System and is a paper representation of a portion of the official electronic record contained therein.

JMC

FORM APPROVED
OMB NO. 1004-0114
Expires: February 28, 2010

MAINTENANCE FEE WAIVER CERTIFICATION

SEE INSTRUCTIONS ON REVERSE

AMC 330448 (245)

1. This small miner waiver is filed for the assessment year beginning at noon on September 1, **2008**, and ending at noon on September 1, **2009**.
2. The undersigned and all related parties owned ten or fewer mining claims, mill, or tunnel sites located and maintained on Federal lands in the United States of America on September 1, **2008**.
3. The undersigned have performed the assessment work required by law for each mining claim listed prior to filing this waiver and understand that by filing this form; an affidavit of assessment work must be recorded by the December 30th following the filing of this waiver. **AMC 356495**
4. The undersigned understand that if the assessment work obligation has not yet come due under 30 U.S.C. 28 (for those claims in their first assessment year only); a notice of intent to hold reciting this condition must be recorded by the December 30th following the filing of this waiver. **AMC 353521**
5. The undersigned understand that mill and tunnel sites may also be listed upon this waiver and be waived from payment of the maintenance fee; and that a notice of intent to hold for these sites is required to be recorded by the December 30th immediately following the filing of this waiver.
6. The undersigned understand and acknowledge that pursuant to 43 U.S.C. 1212 and 18 U.S.C. 1001; the filing or recording of a false, fictitious, or fraudulent document with the Bureau of Land Management may result in a fine of up to \$250,000, a prison term not to exceed five years, or both.
7. The mining claims, mill or tunnel sites for which this waiver from payment of the maintenance fees is requested are:

CLAIM OR SITE NAME	BLM RECORDATION SERIAL NUMBER
1. Butler #1	AMC 356495
2. Butler #2	AMC 330449
3. Butler #3	AMC 330450
4. Butler #4	AMC 330451
5. Butler #5	AMC 353521
6.	
7.	
8.	
9.	
10.	

The owner(s) (claimants) of the above mining claims and sites are:

Thomas A Butler ✓
(Owner's Name - Please Print)

Thomas A Butler Agent
(Owner's Signature)

HC 6 Box 1049S
(Street or P.O. Box)

Pavson AZ 85541
(City) (State) (Zip Code)

Sandra M Butler ✓
(Owner's Name - Please Print)

HC 6 Box 1049S
(Street or P.O. Box)

Pavson AZ 85541
(City) (State) (Zip Code)

Daniel C Butler ✓
(Owner's Name - Please Print)

1502 E Sagebrush St
(Street or P.O. Box)

Gilbert AZ 85296
(City) (State) (Zip Code)

PHOENIX, ARIZONA
2008 AUG 14 A: 9: 34
RECEIVED
BLM AZ STATE OFFICE
(Owner's Signature)

(Continued on page 2)

RE 9/16/08

Darryl M Butler ✓
(Owner's Name - Please Print)

Darryl M Butler Agent
(Owner's Signature)

HC 6 Box 1049S
(Street or P.O. Box)

Payson AZ 85541
(City) (State) (Zip Code)

Kate M Butler ✓
(Owner's Name - Please Print)

(Owner's Signature)

HC 6 Box 1049S
(Street or P.O. Box)

Payson AZ 85541
(City) (State) (Zip Code)

(Owner's Name - Please Print)

(Owner's Signature)

(Street or P.O. Box)

(City)

(State)

(Zip Code)

(Owner's Name - Please Print)

(Owner's Signature)

(Street or P.O. Box)

(City)

(State)

(Zip Code)

INSTRUCTIONS

1. This certification is made under the provisions of § 1744 of Title 43 and § 28-28k of Title 30 of the United States Code; and the regulations thereunder (43 CFR Part 3830).
2. The claimant(s) must fill in the dates in paragraph 1 for the beginning and ending of the assessment year for which this waiver is sought.
3. The claimant(s) must fill in the date in paragraph 2 for the beginning of the assessment year for which this waiver is sought.
4. All claim and site names and Bureau of Land Management (BLM) serial numbers must be listed for the mining claims, mill sites, and tunnel sites for which the waiver is sought.
5. All owners of the mining claims, mill sites, and tunnel sites and their addresses must be given.
6. This waiver form must be signed by all the claimants or their designated agent, in original form. If an agent is designated, a notarized designation of agent, signed by all of the claimants with proper address given, must be submitted with this waiver.

7. This form must be filed no later than September 1st for the upcoming assessment year in the BLM State Office where the mining claims or sites are recorded, or the waiver cannot be granted by the BLM. (Example: to obtain a waiver for the assessment year 2000, which begins at noon on September 1, 1999, you must qualify for and file for a waiver no later than September 1, 1999, in the proper BLM State Office).
8. For all mining claims which require assessment work, you must record an affidavit of labor on or before the December 30th immediately following the filing of this waiver. For all other mining claims or sites waived, you must record a notice of intent to hold on or before the December 30th immediately following the filing of this waiver.
9. Mill and tunnel sites may also be listed upon this waiver and be waived from payment of the maintenance fee. A notice of intent to hold for these sites is required to be filed by the December 30th following the filing of this waiver.

NOTICE/BURDEN HOURS STATEMENT

The Privacy Act of 1974, as amended, and the regulation in 43 CFR 2.48(d) provide that you be furnished the following information in connection with the information required by this certification of waiver from rental fees.

The Paperwork Reduction Act of 1995 requires us to inform you that:

AUTHORITY: 30 U.S.C. 28-28k; 43 U.S.C. 1201, 1457, 1740, and 1744; and 43 CFR 3830.

This information is being collected to allow the BLM to determine if you qualify for a waiver from the payment of \$100 per mining claim or site maintenance fee established in 30 U.S.C. 28f and the implementing regulations at 43 CFR 3830. A response to this request is required in accordance with the statute to obtain your benefit.

PRINCIPLE PURPOSE: This information is to be used to verify that the owner(s) (claimants) of a mining claim has complied with 30 U.S.C. 28f and is entitled to perform assessment work in lieu of paying the maintenance fee for the mining claims listed on this form.

BLM would like you to know that you do not have to respond to this, or any other, Federal agency-sponsored information collection unless it displays a currently valid OMB control number.

ROUTINE USE: (1) Adjudication of the claimant(s) certification of waiver from paying the maintenance fee otherwise required by 30 U.S.C. 28f. (2) Disclosure may be made to appropriate Federal agencies when location is made within the agency's geographic area of responsibility. (3) Information from the record and/or the record will be transferred to the appropriate Federal, State, or local agency, or a member of the public in response to a specific request for pertinent information. (4) Information may also be provided to the Department of Justice or in a proceeding before a court or adjudicative body; or to Federal, State, local or foreign agencies when needed for enforcement of civil or criminal codes or applicable regulations concerning title rights upon the public land.

Public reporting burden for this form is estimated to average 20 minutes (.33 hours) per response, including time to review instructions, gathering and maintaining data, and completing and reviewing the form. Direct comments regarding this burden estimate, or any other aspect of this form, to the U.S. Department of the Interior, Bureau of Land Management, (1004-0114) Bureau Information Collection Clearance Officer (WO-630), Mail Stop 401 LS, 1849 C St, N.W., Washington, D.C. 20240.

EFFECT OF NOT PROVIDING INFORMATION: Disclosure of this information is required by 30 U.S.C. 28f and 43 CFR Part 3830 for those qualified claimants wishing to take the small miner waiver allowed. Failure to supply the information required in this form to support the claimants certification of waiver from payment of the otherwise required maintenance fees will result in the waiver being disallowed and the mining claims subject to forfeiture by BLM under 30 U.S.C. 28i.

FOR OFFICIAL USE ONLY

PHOENIX, ARIZONA

2008 AUG 14 9:34

BLM, AZ STATE OFFICE

RECEIVED

(Form 3830-2, page 2)

When Recorded Return Document to:

Tom Butler
HC @ Box 1049 S
Payson AZ 85541

Check here is this is a change of address.

Telephone: 928 472 6397

E-mail address: tabranche@yahoo.com

AFFIDAVIT OF PERFORMANCE OF ANNUAL WORK

1. State of Arizona, County of Gila ss:

2. I (Name) Thomas A Butler

3. Reside at (Address) HC @ Box 1049 S

260 N Walnut Ln

City Payson County Gila

RECEIVED
B.L.M. AZ STATE OFFICE
2008 AUG 14 A 9:31
PHOENIX, ARIZONA
BLM
Date
Stamp

State AZ Zip 85541 being duly sworn, depose and say that I am a citizen of the United States, more than eighteen years of age, and that all of the facts set forth in this affidavit, subject to the provisions and penalties of 18 U.S.C. 1001 pertaining to the filing of false, fictitious, or fraudulent statements with the United States, are true and correct according to the best of my knowledge, information and belief.

4. Owner's name and address (if not shown in Items 1-3 above), _____

5. That I am personally acquainted with the mining claim(s). The work and improvements were made by and at the expense of the owner(s) of said claim(s). Said contiguous group of claims, listed on this document, are situated in the

_____ (optional) Mining District; _____ County, Arizona.

Line No.	AMC NUMBER	CLAIM/SITE NAME	COUNTY RECORDER DATA (If available)	TWP	RNG	SEC
1	356495	Butler #1	2002-017045	10N	9E 10E	24 25 18 R 30
2	330449	Butler #2	94-648307	10N	9E	25 26 35
3	330450	Butler #3	94-649577	10N	9E	26 35
4						
5						
6						

AFFIDAVIT OF PERFORMANCE OF ANNUAL WORK – page 2

RECEIVED
BLM AZ STATE OFFICE
2008 AUG 14 A 9:34
PHOENIX, ARIZONA

BLM
Date
Stamp

7						
8						
9						
10						

6. That between the dates starting at 12 o'clock noon on September 1, 2007 and ending at 12 o'clock noon on September 1, 2008 at least \$ 375⁰⁰ dollars worth of work and improvements were done and performed upon said claim(s) or upon one or more of a contiguous group of claims for the benefit of all, wholly or partly outside of a contiguous group of claims for the benefit of all, not including the location work.

7. That the following persons were employed to perform the work and improvements described herein: _____

Tom Butler, Sandra Butler, Steve Nurie, Jim Vincent

8. That the work and improvements performed were: Overburden removal, Sluicing,

dredging, panning

9. Dated: 8/14/08 Signature: Thomas A. Butler

SUBSCRIBED AND SWORN TO before me, a Notary Public, this 11 day of August 2008

By: Thomas A. Butler

Notary Public Angela Brockman

My Commission Expires 08-08-2011



Bureau of Land Management
Arizona State Office
www.az.blm.gov

No. of Claims: 3 x \$10 = 30

Check No.: CC Init. YMC

Receipt No.: 1761158

For BLM Use Only

Form: MCF108
Revised Jan. 2006
Page 2 of 2

When Recorded Return Document to:

Tom Butler

HC 6 Box 1049 S

Payson AZ 85541

Check here is this is a change of address.

Telephone: 928 472 6397

E-mail address: tabranch@yahoo.com

AFFIDAVIT OF PERFORMANCE OF ANNUAL WORK

1. State of Arizona, County of Gila ss:

2. I (Name) Thomas A Butler

3. Reside at (Address) HC 6 Box 1049 S

260 N Walnut Ln

City Payson County Gila

State AZ Zip 85541 being duly sworn, depose and say that I am a citizen of the United States, more than eighteen years of age, and that all of the facts set forth in this affidavit, subject to the provisions and penalties of 18 U.S.C. 1001 pertaining to the filing of false, fictitious, or fraudulent statements with the United States, are true and correct according to the best of my knowledge, information and belief.

4. Owner's name and address (If not shown in Items 1-3 above), _____

5. That I am personally acquainted with the mining claim(s). The work and improvements were made by and at the expense of the owner(s) of said claim(s). Said contiguous group of claims, listed on this document, are situated in the

(optional) Mining District; _____ County, Arizona.

Line No.	AMC NUMBER	CLAIM/SITE NAME	COUNTY RECORDER DATA (If available)	TWP	RNG	SEC
1	330451	Butler #4	94-649516	9N	9E	2
2	353531	Butler #5	2000-5638	9N	9E	11
3						
4						
5						
6						

RECEIVED
BLM, AZ STATE OFFICE
2008 AUG 14 A 9:30
PHOENIX, ARIZONA

BLM
Date
Stamp

BLM
Date
Stamp

PHOENIX, ARIZONA

2008 AUG 14 A 9:34

RECEIVED
BLM AZ STATE OFFICE

7						
8						
9						
10						

6. That between the dates starting at 12 o'clock noon on September 1, 2007 and ending at 12 o'clock noon on September 1, 2008 at least \$ 250⁰⁰ dollars worth of work and improvements were done and performed upon said claim(s) or upon one or more of a contiguous group of claims for the benefit of all, wholly or partly outside of a contiguous group of claims for the benefit of all, not including the location work.


7. That the following persons were employed to perform the work and improvements described herein: _____
Tom Butler Sandra Butler

8. That the work and improvements performed were: overburden removal, sluicing,
dredging, panning

9. Dated: 8/14/08 Signature: Thomas A Butler

SUBSCRIBED AND SWORN TO before me, a Notary Public, this 11 day of August 2008

By: Thomas A Butler
 Notary Public Angela Brockman
 My Commission Expires 08-08-2011



Bureau of Land Management
 Arizona State Office
www.az.blm.gov

No. of Claims: 2 x \$10 = 20 -
 Check No.: CC Init. YMC
 Receipt No.: 1761158
 For BLM Use Only

United States Department of the Interior

Bureau of Land Management
 BUSINESS & SUPPORT SVCS DIV
 ONE N CENTRAL AVE SUITE 800
 PHOENIX, AZ 85004 -4427
 Phone: (602) 417-9200

Receipt

No: 1761158

Transaction #: 1818682	
Date of Transaction: 08/14/2008	
CUSTOMER:	THOMAS A BUTLER HC6 BOX 1049 S PAYSON, AZ 85541

LINE #	QTY	DESCRIPTION	REMARKS	UNIT PRICE	TOTAL
1	1.00	LOCATABLE MINERALS / MINING CLAIMS-NOT NEW-UNADJUD, ONE AUTH NO. ONLY / MINING CLAIM MONEY RECEIVED (455) CASES: AMC356495/\$50.00	POL 2008/5 WAV	- n/a -	50.00
TOTAL:					\$50.00

PAYMENT INFORMATION					
NOTE: Items will appear on credit card statement as "Bureau of Land Mgmt CO".					
1	AMOUNT:	\$50.00	POSTMARKED:	N/A	
	TYPE:	CREDIT CARD	RECEIVED:	08/14/2008	
	NAME:	BUTLER, THOMAS A HC6 BOX 1049 S PAYSON AZ 85541			
	CARD NO:	XXXXXXXXXXXX1255	AUTH CODE:	681018	
	NAME ON CARD:	THOMAS A BUTLER			
	EXPIRES:	08/31/2011			
	SIGNATURE:				

REMARKS

This receipt was generated by the automated BLM Collections and Billing System and is a paper representation of a portion of the official electronic record contained therein.

JMC

FORM APPROVED
OMB NO. 1004-0114
Expires: February 28, 2010

MAINTENANCE FEE WAIVER CERTIFICATION

SEE INSTRUCTIONS ON REVERSE

AMC 330448 (245)

1. This small miner waiver is filed for the assessment year beginning at noon on September 1, 2008 and ending at noon on September 1, 2009.
2. The undersigned and all related parties owned ten or fewer mining claims, mill, or tunnel sites located and maintained on Federal lands in the United States of America on September 1, 2008.
3. The undersigned have performed the assessment work **required by law** for each mining claim listed **prior to filing this waiver** and understand that by filing this form; an affidavit of assessment work **must** be recorded by the December 30th following the filing of this waiver. *AMC 356495*
4. The undersigned understand that if the assessment work obligation has not yet come due under 30 U.S.C. 28 (for those claims in their first assessment year only); a notice of intent to hold reciting this condition **must** be recorded by the December 30th following the filing of this waiver. *AMC 353521*
5. The undersigned understand that mill and tunnel sites may also be listed upon this waiver and be waived from payment of the maintenance fee; and that a notice of intent to hold for these sites is required to be recorded by the December 30th immediately following the filing of this waiver.
6. The undersigned understand and acknowledge that pursuant to 43 U.S.C. 1212 and 18 U.S.C. 1001; the filing or recording of a false, fictitious, or fraudulent document with the Bureau of Land Management may result in a fine of up to \$250,000, a prison term not to exceed five years, or both.
7. The mining claims, mill or tunnel sites for which this waiver from payment of the maintenance fees is requested are:

CLAIM OR SITE NAME	BLM RECORDATION SERIAL NUMBER
1. Butler #1	AMC 356495
2. Butler #2	AMC 330449
3. Butler #3	AMC 330450
4. Butler #4	AMC 330451
5. Butler #5	AMC 353521
6.	
7.	
8.	
9.	
10.	

The owner(s) (claimants) of the above mining claims and sites are:

Thomas A Butler
(Owner's Name - Please Print)

Thomas A Butler Agent
(Owner's Signature)

HC 6 Box 1049S
(Street or P.O. Box)

Pavson AZ 85541
(City) (State) (Zip Code)

Sandra M Butler
(Owner's Name - Please Print)

(Owner's Signature)

HC 6 Box 1049S
(Street or P.O. Box)

Pavson AZ 85541
(City) (State) (Zip Code)

Daniel C Butler
(Owner's Name - Please Print)

(Owner's Signature)

1502 E Sagebrush St
(Street or P.O. Box)

Gilbert AZ 85296
(City) (State) (Zip Code)

RECEIVED
 BLM AZ STATE OFFICE
 PHOENIX, ARIZONA
 2008 AUG 14 A 9:34

(Continued on page 2)

RE 9/16/08

Darryl M Butler ✓
(Owner's Name - Please Print)

HC 6 Box 1049S
(Street or P.O. Box)

Kate M Butler ✓
(Owner's Name - Please Print)

HC 6 Box 1049S
(Street or P.O. Box)

(Owner's Name - Please Print)

(Street or P.O. Box)

(Owner's Name - Please Print)

(Street or P.O. Box)

Thomas D. Butler Agent
(Owner's Signature)

Payson AZ 85541
(City) (State) (Zip Code)

(Owner's Signature)

Payson AZ 85541
(City) (State) (Zip Code)

(Owner's Signature)

(City) (State) (Zip Code)

(Owner's Signature)

(City) (State) (Zip Code)

INSTRUCTIONS

1. This certification is made under the provisions of § 1744 of Title 43 and § 28-28k of Title 30 of the United States Code; and the regulations thereunder (43 CFR Part 3830).
2. The claimant(s) must fill in the dates in paragraph 1 for the beginning and ending of the assessment year for which this waiver is sought.
3. The claimant(s) must fill in the date in paragraph 2 for the beginning of the assessment year for which this waiver is sought.
4. All claim and site names and Bureau of Land Management (BLM) serial numbers must be listed for the mining claims, mill sites, and tunnel sites for which the waiver is sought.
5. All owners of the mining claims, mill sites, and tunnel sites and their addresses must be given.
6. This waiver form must be signed by all the claimants or their designated agent, in original form. If an agent is designated, a notarized designation of agent, signed by all of the claimants with proper address given, must be submitted with this waiver.
7. This form must be filed no later than September 1st for the upcoming assessment year in the BLM State Office where the mining claims or sites are recorded, or the waiver cannot be granted by the BLM. (Example: to obtain a waiver for the assessment year 2000, which begins at noon on September 1, 1999, you must qualify for and file for a waiver no later than September 1, 1999, in the proper BLM State Office).
8. For all mining claims which require assessment work, you must record an affidavit of labor on or before the December 30th immediately following the filing of this waiver. For all other mining claims or sites waived, you must record a notice of intent to hold on or before the December 30th immediately following the filing of this waiver.
9. Mill and tunnel sites may also be listed upon this waiver and be waived from payment of the maintenance fee. A notice of intent to hold for these sites is required to be filed by the December 30th following the filing of this waiver.

NOTICE/BURDEN HOURS STATEMENT

The Privacy Act of 1974, as amended, and the regulation in 43 CFR 2.48(d) provide that you be furnished the following information in connection with the information required by this certification of waiver from rental fees.

AUTHORITY: 30 U.S.C. 28-28k; 43 U.S.C. 1201, 1457, 1740, and 1744; and 43 CFR 3830.

PRINCIPLE PURPOSE: This information is to be used to verify that the owner(s) (claimants) of a mining claim has complied with 30 U.S.C. 28f and is entitled to perform assessment work in lieu of paying the maintenance fee for the mining claims listed on this form.

ROUTINE USE: (1) Adjudication of the claimant(s) certification of waiver from paying the maintenance fee otherwise required by 30 U.S.C. 28f. (2) Disclosure may be made to appropriate Federal agencies when location is made within the agency's geographic area of responsibility. (3) Information from the record and/or the record will be transferred to the appropriate Federal, State, or local agency, or a member of the public in response to a specific request for pertinent information. (4) Information may also be provided to the Department of Justice or in a proceeding before a court or adjudicative body; or to Federal, State, local or foreign agencies when needed for enforcement of civil or criminal codes or applicable regulations concerning title rights upon the public land.

EFFECT OF NOT PROVIDING INFORMATION: Disclosure of this information is required by 30 U.S.C. 28f and 43 CFR Part 3830 for those qualified claimants wishing to take the small miner waiver allowed. Failure to supply the information required in this form to support the claimants certification of waiver from payment of the otherwise required maintenance fees will result in the waiver being disallowed and the mining claims subject to forfeiture by BLM under 30 U.S.C. 28i.

The Paperwork Reduction Act of 1995 requires us to inform you that: This information is being collected to allow the BLM to determine if you qualify for a waiver from the payment of \$100 per mining claim or site maintenance fee established in 30 U.S.C. 28f and the implementing regulations at 43 CFR 3830. A response to this request is required in accordance with the statute to obtain your benefit.

BLM would like you to know that you do not have to respond to this, or any other, Federal agency-sponsored information collection unless it displays a currently valid OMB control number.

Public reporting burden for this form is estimated to average 20 minutes (.33 hours) per response, including time to review instructions, gathering and maintaining data, and completing and reviewing the form. Direct comments regarding this burden estimate, or any other aspect of this form, to the U.S. Department of the Interior, Bureau of Land Management, (1004-0114) Bureau Information Collection Clearance Officer (WO-630), Mail Stop 401 LS, 1849 C St., N.W., Washington, D.C. 20240.

FOR OFFICIAL USE ONLY

PHOENIX, ARIZONA

2008 AUG 14 9:34

RECEIVED BLM-AZ STATE OFFICE

When Recorded Return Document to:

Tom Butler
HC 6 Box 1049 S
Payson AZ 85541

Check here is this is a change of address.

Telephone: 928 472 0397

E-mail address: tabranche@yahoo.com

AFFIDAVIT OF PERFORMANCE OF ANNUAL WORK

1. State of Arizona, County of Gila ss:

2. I (Name) Thomas A Butler

3. Reside at (Address) HC 6 Box 1049 S

260 N Walnut Ln

City Payson County Gila

RECEIVED
BLM. AZ STATE OFFICE
2008 AUG 14 A 9: 31
PHOENIX, ARIZONA
BLM
Date
Stamp

State AZ Zip 85541 being duly sworn, depose and say that I am a citizen of the United States, more than eighteen years of age, and that all of the facts set forth in this affidavit, subject to the provisions and penalties of 18 U.S.C. 1001 pertaining to the filing of false, fictitious, or fraudulent statements with the United States, are true and correct according to the best of my knowledge, information and belief.

4. Owner's name and address (if not shown in Items 1-3 above).

5. That I am personally acquainted with the mining claim(s). The work and improvements were made by and at the expense of the owner(s) of said claim(s). Said contiguous group of claims, listed on this document, are situated in the

(optional) Mining District; _____ County, Arizona.

Line No.	AMC NUMBER	CLAIM/SITE NAME	COUNTY RECORDER DATA (If available)	TWP	RNG	SEC
1	356495	Butler #1	2002-017045	10N	9E 10E	24 25 18 19 30
2	330449	Butler #2	94-648307	10N	9E	25 26 35
3	330450	Butler #3	94-649577	10N	9E	26 35
4						
5						
6						

RECEIVED
BLM AZ STATE OFFICE
2008 AUG 14 A 9:34
PHOENIX, ARIZONA

BLM
Date
Stamp

7					
8					
9					
10					

6. That between the dates starting at 12 o'clock noon on September 1, 2007 and ending at 12 o'clock noon on September 1, 2008 at least \$ 375⁰⁰ dollars worth of work and improvements were done and performed upon said claim(s) or upon one or more of a contiguous group of claims for the benefit of all, wholly or partly outside of a contiguous group of claims for the benefit of all, not including the location work.

7. That the following persons were employed to perform the work and improvements described herein: _____

Tom Butler, Sandra Butler, Steve Nurre, Jim Vincent

8. That the work and improvements performed were: Overburden removal, sluicing,

dredging, panning

9. Dated: 8/11/08 Signature: Thomas A. Butler

SUBSCRIBED AND SWORN TO before me, a Notary Public, this 11 day of August 2008

By: Thomas A. Butler

Notary Public Angela Brockman

My Commission Expires 08-08-2011



Bureau of Land Management
Arizona State Office
www.az.blm.gov

No. of Claims: 3 x \$10 = 30

Check No.: CC Init. YMC

Receipt No.: 1761158

For BLM Use Only

When Recorded Return Document to:

Tom Butler
HC 6 Box 1049 S
Payson AZ 85541

Check here is this is a change of address.

Telephone: 928 472 6397

E-mail address: tabrench@yahoo.com

AFFIDAVIT OF PERFORMANCE OF ANNUAL WORK

1. State of Arizona, County of Gila ss:

2. I (Name) Thomas A Butler

3. Reside at (Address) HC 6 Box 1049 S

260 N Walnut Ln

City Payson County Gila

RECEIVED
BLM. AZ STATE OFFICE
2008 AUG 14 A 9:31
PHOENIX, ARIZONA
BLM
Date
Stamp

State AZ Zip 85541 being duly sworn, depose and say that I am a citizen of the United States, more than eighteen years of age, and that all of the facts set forth in this affidavit, subject to the provisions and penalties of 18 U.S.C. 1001 pertaining to the filing of false, fictitious, or fraudulent statements with the United States, are true and correct according to the best of my knowledge, information and belief.

4. Owner's name and address (If not shown in Items 1-3 above). _____

5. That I am personally acquainted with the mining claim(s). The work and improvements were made by and at the expense of the owner(s) of said claim(s). Said contiguous group of claims, listed on this document, are situated in the

(optional) Mining District; _____ County, Arizona.

Line No.	AMC NUMBER	CLAIM/SITE NAME	COUNTY RECORDER DATA (If available)	TWP	RNG	SEC
1	330451	Butler #4	94-649576	9N	9E	2
2	353531	Butler #5	2000-5638	9N	9E	11
3						
4						
5						
6						

RECEIVED
BLM AZ STATE OFFICE
2008 AUG 14 A 9:34
PHOENIX, ARIZONA

BLM
Date
Stamp

7					
8					
9					
10					

6. That between the dates starting at 12 o'clock noon on September 1, 2007 and ending at 12 o'clock noon on September 1, 2008 at least \$ 250⁰⁰ dollars worth of work and improvements were done and performed upon said claim(s) or upon one or more of a contiguous group of claims for the benefit of all, wholly or partly outside of a contiguous group of claims for the benefit of all, not including the location work.

7. That the following persons were employed to perform the work and improvements described herein: _____
Tom Butler Sandra Butler

8. That the work and improvements performed were: Overburden removal, sluicing, dredging, panning

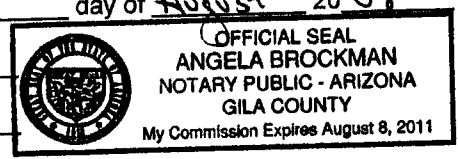
9. Dated: 8/14/08 Signature: Thomas A Butler

SUBSCRIBED AND SWORN TO before me, a Notary Public, this 11 day of August 2008

By: Thomas A Butler

Notary Public Angela Brockman

My Commission Expires 08-08-2011



Bureau of Land Management
Arizona State Office
www.az.blm.gov

No. of Claims: 2 x \$10 = 20 -
 Check No.: CC Init. YMC
 Receipt No.: 1761158
 For BLM Use Only

United States Department of the Interior

Bureau of Land Management
 BUSINESS & SUPPORT SVCS DIV
 ONE N CENTRAL AVE SUITE 800
 PHOENIX, AZ 85004 -4427
 Phone: (602) 417-9200

Receipt

No: 1761158

Transaction #: 1818682	
Date of Transaction: 08/14/2008	
CUSTOMER:	THOMAS A BUTLER HC6 BOX 1049 S PAYSON, AZ 85541

LINE #	QTY	DESCRIPTION	REMARKS	UNIT PRICE	TOTAL
1	1.00	LOCATABLE MINERALS / MINING CLAIMS-NOT NEW-UNADJUD, ONE AUTH NO. ONLY / MINING CLAIM MONEY RECEIVED (455) CASES: AMC356495/\$50.00	POL 2008/5 WAV	- n/a -	50.00
TOTAL:					\$50.00

PAYMENT INFORMATION					
NOTE: Items will appear on credit card statement as "Bureau of Land Mgmt CO".					
1	AMOUNT:	\$50.00	POSTMARKED:	N/A	
	TYPE:	CREDIT CARD	RECEIVED:	08/14/2008	
	NAME:	BUTLER, THOMAS A HC6 BOX 1049 S PAYSON AZ 85541			
	CARD NO:	XXXXXXXXXXXX1255	AUTH CODE:	681018	
	NAME ON CARD:	THOMAS A BUTLER			
	EXPIRES:	08/31/2011			
	SIGNATURE:				

REMARKS

This receipt was generated by the automated BLM Collections and Billing System and is a paper representation of a portion of the official electronic record contained therein.

When Recorded Return Document to:

Tom Butler
HC 6 Box 1049, S
Payson, AZ 85541

AMC 330448
AMC 353521
AMC 356495

Check here is this is a change of address.

Telephone: 928 472-6397

E-mail address: Tabranch@yahoo.com

AFFIDAVIT OF PERFORMANCE OF ANNUAL WORK

1. State of Arizona, County of Gila SS:

2. I (Name) Thomas A Butler

3. Reside at (Address) HC 6 Box 1049, S

BLM
Date
Stamp

City Payson County Gila

State AZ Zip 85541 being duly sworn, depose and say that I am a citizen of the United States, more than eighteen years of age, and that all of the facts set forth in this affidavit, subject to the provisions and penalties of 18 U.S.C. 1001 pertaining to the filing of false, fictitious, or fraudulent statements with the United States, are true and correct according to the best of my knowledge, information and belief.

4. Owner's name and address (If not shown in Items 1-3 above).

5. That I am personally acquainted with the mining claim(s). The work and improvements were made by and at the expense of the owner(s) of said claim(s). Said contiguous group of claims, listed on this document, are situated in the

Payson (optional) Mining District; Gila County, Arizona.

Line No.	AMC NUMBER	CLAIM/SITE NAME	COUNTY RECORDER DATA (If available)	TWP	RNG	SEC
1	330451	Butler #4	94-649576	9N	9E	2
2	353521	Butler #5	2000-5638	9N	9E	11
3						
4						
5						
6						

RE 9/21/07

RECEIVED
 B.L.M. AZ STATE OFFICE
 2001 AUG 20 A 10: 06
 PHOENIX, ARIZONA
 BLM
 Date
 Stamp

7						
8						
9						
10						

6. That between the dates starting at 12 o'clock noon on September 1, 2006 and ending at 12 o'clock noon on September 1, 2007 at least \$ 250 dollars worth of work and improvements were done and performed upon said claim(s) or upon one or more of a contiguous group of claims for the benefit of all, wholly or partly outside of a contiguous group of claims for the benefit of all, not including the location work.


7. That the following persons were employed to perform the work and improvements described herein: _____
Tom Butler, Sandra Butler,

8. That the work and improvements performed were: overburden removal, sluicing,
dry washing, panning

9. Dated: 8/15/2007 Signature: Thomas A Butler

SUBSCRIBED AND SWORN TO before me, a Notary Public, this 15 day of August 2007

By: Thomas A Butler
 Notary Public Daniel Taylor
 My Commission Expires July 11, 2010



Bureau of Land Management
 Arizona State Office
www.az.blm.gov

No. of Claims: 2 x \$10 = 20.00
 Check No.: 1141 Init. STB
 Receipt No.: 1
 For BLM Use Only

When Recorded Return Document to:

Tom Butler
HC 6 Box 1049S
Payson AZ 85541

Check here is this is a change of address.

Telephone: 928 472-6397

E-mail address: Tabranich@yahoo.com

AFFIDAVIT OF PERFORMANCE OF ANNUAL WORK

1. State of Arizona, County of Gila ss:

2. I (Name) Thomas A Butler

3. Reside at (Address) HC 6 Box 1049S

City Payson County Gila

BLM
Date
Stamp

State AZ Zip 85541 being duly sworn, depose and say that I am a citizen of the United States, more than eighteen years of age, and that all of the facts set forth in this affidavit, subject to the provisions and penalties of 18 U.S.C. 1001 pertaining to the filing of false, fictitious, or fraudulent statements with the United States, are true and correct according to the best of my knowledge, information and belief.

4. Owner's name and address (If not shown in Items 1-3 above). _____

5. That I am personally acquainted with the mining claim(s). The work and improvements were made by and at the expense of the owner(s) of said claim(s). Said contiguous group of claims, listed on this document, are situated in the

_____ (optional) Mining District; _____ County, Arizona.

Line No.	AMC NUMBER	CLAIM/SITE NAME	COUNTY RECORDER DATA (If available)	TWP	RNG	SEC
1	356495	Butler #1	2002-017045	10N	9E 10E	24 25 18 19 30
2	330449	Butler #2	94-648307	10N	9E	25 26 35
3	330450	Butler #3	94-649577	10N	9E	26 35
4						
5						
6						

RECEIVED
BLM STATE OFFICE
2001 AUG 20 A 10:06
PHOENIX, ARIZONA
BLM Date Stamp

7					
8					
9					
10					

6. That between the dates starting at 12 o'clock noon on September 1, 2006 and ending at 12 o'clock noon on September 1, 2007 at least \$ 375 dollars worth of work and improvements were done and performed upon said claim(s) or upon one or more of a contiguous group of claims for the benefit of all, wholly or partly outside of a contiguous group of claims for the benefit of all, not including the location work.


7. That the following persons were employed to perform the work and improvements described herein: _____
Tom Butler, Sandra Butler, Dan Butler

8. That the work and improvements performed were: Overburden removal, sluicing, dry washing, panning

9. Dated: 8/15/2007 Signature: Thomas A Butler

SUBSCRIBED AND SWORN TO before me, a Notary Public, this 15 day of August 2007

By: Thomas A Butler
Notary Public Walter
My Commission Expires July 11, 2010



Bureau of Land Management
Arizona State Office
www.az.blm.gov

No. of Claims: _____ x \$10 = _____
Check No.: _____ Init. _____
Receipt No.: _____
For BLM Use Only

United States Department of the Interior

Bureau of Land Management
 BUSINESS & SUPPORT SVCS DIV
 ONE N CENTRAL AVE SUITE 800
 PHOENIX, AZ 85004 -4427
 Phone: (602) 417-9200

Receipt

No: 1548048

Transaction #: 1599463	
Date of Transaction: 08/20/2007	
CUSTOMER:	THOMAS A BUTLER HC 6 BOX 1049-S PAYSON, AZ 85541

LINE #	QTY	DESCRIPTION	REMARKS	UNIT PRICE	TOTAL
1	1.00	LOCATABLE MINERALS / MINING CLAIMS-NOT NEW-UNADJUD, ONE AUTH NO. ONLY / MINING CLAIM MONEY RECEIVED (455) CASES: AMC330451/\$50.00	POL/WAIVER (5)	- n/a -	50.00
TOTAL:					\$50.00

PAYMENT INFORMATION					
1	AMOUNT:	\$50.00	POSTMARKED:	8/16/07 0:00	
	TYPE:	CHECK	RECEIVED:	08/20/2007	
	CHECK NO:	1141			
	NAME:	BUTLER, THOMAS A HC 6 BOX 1049-S PAYSON AZ 85541			

REMARKS

This receipt was generated by the automated BLM Collections and Billing System and is a paper representation of a portion of the official electronic record contained therein.

SP

604

MAINTENANCE FEE WAIVER CERTIFICATION

FORM APPROVED
OMB NO. 1004-0114
Expires: February 28, 2010

SEE INSTRUCTIONS ON REVERSE *AMC 353521*

AMC 356495

- This small miner waiver is filed for the assessment year beginning at noon on September 1, *2007* and ending at noon on September 1, *2008*
- The undersigned and all related parties owned ten or fewer mining claims, mill, or tunnel sites located and maintained on Federal lands in the United States of America on September 1, *2007*.
- The undersigned have performed the assessment work **required by law** for each mining claim listed **prior to filing this waiver** and understand that by filing this form; an affidavit of assessment work **must** be recorded by the December 30th following the filing of this waiver.
- The undersigned understand that if the assessment work obligation has not yet come due under 30 U.S.C. 28 (for those claims in their first assessment year only); a notice of intent to hold reciting this condition **must** be recorded by the December 30th following the filing of this waiver.
- The undersigned understand that mill and tunnel sites may also be listed upon this waiver and be waived from payment of the maintenance fee; and that a notice of intent to hold for these sites is required to be recorded by the December 30th immediately following the filing of this waiver.
- The undersigned understand and acknowledge that pursuant to 43 U.S.C. 1212 and 18 U.S.C. 1001; the filing or recording of a false, fictitious, or fraudulent document with the Bureau of Land Management may result in a fine of up to \$250,000, a prison term not to exceed five years, or both.
- The mining claims, mill or tunnel sites for which this waiver from payment of the maintenance fees is requested are:

CLAIM OR SITE NAME	BLM RECORDATION SERIAL NUMBER
1. <i>Butler # 1</i>	<i>AMC 356495</i>
2. <i>Butler # 2</i>	<i>AMC 330449</i>
3. <i>Butler # 3</i>	<i>AMC 330450</i>
4. <i>Butler # 4</i>	<i>AMC 330451</i>
5. <i>Butler # 5</i>	<i>AMC 353521</i>
6.	
7.	
8.	
9.	
10.	

RECEIVED
 BLM - AZ STATE OFFICE
 2007 AUG 20 A 10:07
 PHOENIX ARIZONA

The owner(s) (claimants) of the above mining claims and sites are:

Thomas A Butler
(Owner's Name - Please Print)
HC 6 Box 1049 S
(Street or P.O. Box)
Payson *AZ* *85541*
(City) (State) (Zip Code)

Thomas A Butler
(Owner's Signature)

Sandra M Butler
(Owner's Name - Please Print)
HC 6 Box 1049 S
(Street or P.O. Box)
Payson *AZ* *85541*
(City) (State) (Zip Code)

Thomas A Butler, agent
(Owner's Signature)

Daniel C Butler
(Owner's Name - Please Print)
1502 E Sagebrush st
(Street or P.O. Box)
Gilbert *AZ* *85541*
(City) (State) (Zip Code)

Thomas A Butler, agent
(Owner's Signature)

(Continued on page 2)

ENTERED IN COMPUTER

EE 9/21/07

Darryl M Butler
(Owner's Name - Please Print)

HC 6 Box 1049S
(Street or P.O. Box)

Kate A Butler
(Owner's Name - Please Print)

HC 6 Box 1049S
(Street or P.O. Box)

(Owner's Name - Please Print)

(Street or P.O. Box)

(Owner's Name - Please Print)

(Street or P.O. Box)

Thomas A Butler, agent
(Owner's Signature)

Payson AZ 85541
(City) (State) (Zip Code)

Thomas A Butler, agent
(Owner's Signature)

Payson AZ 85541
(City) (State) (Zip Code)

(Owner's Signature)

(City) (State) (Zip Code)

(Owner's Signature)

(City) (State) (Zip Code)

INSTRUCTIONS

- 1. This certification is made under the provisions of § 1744 of Title 43 and § 28-28k of Title 30 of the United States Code; and the regulations thereunder (43 CFR Part 3830).
2. The claimant(s) must fill in the dates in paragraph 1 for the beginning and ending of the assessment year for which this waiver is sought.
3. The claimant(s) must fill in the date in paragraph 2 for the beginning of the assessment year for which this waiver is sought.
4. All claim and site names and Bureau of Land Management (BLM) serial numbers must be listed for the mining claims, mill sites, and tunnel sites for which the waiver is sought.
5. All owners of the mining claims, mill sites, and tunnel sites and their addresses must be given.
6. This waiver form must be signed by all the claimants or their designated agent, in original form. If an agent is designated, a notarized designation of agent, signed by all of the claimants with proper address given, must be submitted with this waiver.
7. This form must be filed no later than September 1st for the upcoming assessment year in the BLM State Office where the mining claims or sites are recorded, or the waiver cannot be granted by the BLM. (Example: to obtain a waiver for the assessment year 2000, which begins at noon on September 1, 1999, you must qualify for and file for a waiver no later than September 1, 1999, in the proper BLM State Office).
8. For all mining claims which require assessment work, you must record an affidavit of labor on or before the December 30th immediately following the filing of this waiver. For all other mining claims or sites waived, you must record a notice of intent to hold on or before the December 30th immediately following the filing of this waiver.
9. Mill and tunnel sites may also be listed upon this waiver and be waived from payment of the maintenance fee. A notice of intent to hold for these sites is required to be filed by the December 30th following the filing of this waiver.

NOTICE/BURDEN HOURS STATEMENT

The Privacy Act of 1974, as amended, and the regulation in 43 CFR 2.48(d) provide that you be furnished the following information in connection with the information required by this certification of waiver from rental fees.

AUTHORITY: 30 U.S.C. 28-28k; 43 U.S.C. 1201, 1457, 1740, and 1744; and 43 CFR 3830.

PRINCIPLE PURPOSE: This information is to be used to verify that the owner(s) (claimants) of a mining claim has complied with 30 U.S.C. 28f and is entitled to perform assessment work in lieu of paying the maintenance fee for the mining claims listed on this form.

ROUTINE USE: (1) Adjudication of the claimant(s) certification of waiver from paying the maintenance fee otherwise required by 30 U.S.C. 28f. (2) Disclosure may be made to appropriate Federal agencies when location is made within the agency's geographic area of responsibility. (3) Information from the record and/or the record will be transferred to the appropriate Federal, State, or local agency, or a member of the public in response to a specific request for pertinent information. (4) Information may also be provided to the Department of Justice or in a proceeding before a court or adjudicative body; or to Federal, State, local or foreign agencies when needed for enforcement of civil or criminal codes or applicable regulations concerning title rights upon the public land.

EFFECT OF NOT PROVIDING INFORMATION: Disclosure of this information is required by 30 U.S.C. 28f and 43 CFR Part 3830 for those qualified claimants wishing to take the small miner waiver allowed. Failure to supply the information required in this form to support the claimants certification of waiver from payment of the otherwise required maintenance fees will result in the waiver being disallowed and the mining claims subject to forfeiture by BLM under 30 U.S.C. 28i.

The Paperwork Reduction Act of 1995 requires us to inform you that:

This information is being collected to allow the BLM to determine if you qualify for a waiver from the payment of \$100 per mining claim or site maintenance fee established in 30 U.S.C. 28f and the implementing regulations at 43 CFR 3830. A response to this request is required in accordance with the statute to obtain your benefit.

BLM would like you to know that you do not have to respond to this, or any other, Federal agency-sponsored information collection unless it displays a currently valid OMB control number.

Public reporting burden for this form is estimated to average 20 minutes (.33 hours) per response, including time to review instructions, gathering and maintaining data, and completing and reviewing the form. Direct comments regarding this burden estimate, or any other aspect of this form, to the U.S. Department of the Interior, Bureau of Land Management, (1004-0114) Bureau Information Collection Clearance Officer (WO-630), Mail Stop 401 LS, 1849 C St., N.W., Washington, D.C. 20240.

FOR OFFICIAL USE ONLY

AMC 356495

AMC 353521

FORM APPROVED
OMB NO. 1004-0114
Expires: December 31, 2006

151
RE

MAINTENANCE FEE WAIVER CERTIFICATION

SEE INSTRUCTIONS ON REVERSE

AMC 330448

1. This small miner waiver is filed for the assessment year beginning at noon on September 1, 2006 and ending at noon on September 1, 2007
2. The undersigned and all related parties owned ten or fewer mining claims, mill, or tunnel sites located and maintained on Federal lands in the United States of America on September 1, 2006
3. The undersigned have performed the assessment work **required by law** for each mining claim listed **prior to filing this waiver** and understand that by filing this form; an affidavit of assessment work **must** be recorded by the December 30th following the filing of this waiver.
4. The undersigned understand that if the assessment work obligation has not yet come due under 30 U.S.C. 28 (for those claims in their first assessment year only); a notice of intent to hold reciting this condition **must** be recorded by the December 30th following the filing of this waiver.
5. The undersigned understand that mill and tunnel sites may also be listed upon this waiver and be waived from payment of the maintenance fee; and that a notice of intent to hold for these sites is required to be recorded by the December 30th immediately following the filing of this waiver.
6. The undersigned understand and acknowledge that pursuant to 43 U.S.C. 1212 and 18 U.S.C. 1001; the filing or recording of a false, fictitious, or fraudulent document with the Bureau of Land Management may result in a fine of up to \$250,000, a prison term not to exceed five years, or both.
7. The mining claims, mill or tunnel sites for which this waiver from payment of the maintenance fees is requested are:

CLAIM OR SITE NAME	BLM RECORDATION SERIAL NUMBER
1. Butler #1	AMC 356495
2. Butler #2	AMC 330449
3. Butler #3	AMC 330450
4. Butler #4	AMC 330451
5. Butler #5	AMC 353521
6.	
7.	
8.	
9.	
10.	

The owner(s) (claimants) of the above mining claims and sites are:

Thomas A. Butler
(Owner's Name - Please Print)

HC 6 Box 1049-S
(Street or P.O. Box)

Payson AZ 85341
(City) (State) (Zip Code)

Thomas A. Butler
(Owner's Signature)

Sandra M Butler
(Owner's Name - Please Print)

HC 6 Box 1049-S
(Street or P.O. Box)

Payson AZ 85541
(City) (State) (Zip Code)

Thomas A. Butler, agent
(Owner's Signature)

Daniel C Butler
(Owner's Name - Please Print)

1502 E Sagebrush St.
(Street or P.O. Box)

Gilbert AZ 85296
(City) (State) (Zip Code)

Thomas A. Butler, agent
(Owner's Signature)

(Continued on page 2)

RE 8/9/06

Darryl M Butler
(Owner's Name - Please Print)

HC 6 Box 1049-S
(Street or P.O. Box)

Kate A. Butler
(Owner's Name - Please Print)

HC 6 Box 1049-S
(Street or P.O. Box)

(Owner's Name - Please Print)

(Street or P.O. Box)

(Owner's Name - Please Print)

(Street or P.O. Box)

Thomas A Butler, agent
(Owner's Signature)

Payson AZ 86541
(City) (State) (Zip Code)

Thomas A Butler, agent
(Owner's Signature)

Payson AZ 86541
(City) (State) (Zip Code)

(Owner's Signature)

(City) (State) (Zip Code)

(Owner's Signature)

(City) (State) (Zip Code)

INSTRUCTIONS

1. This certification is made under the provisions of § 1744 of Title 43 and § 28-28k of Title 30 of the United States Code; and the regulations thereunder (43 CFR Part 3830).
2. The claimant(s) must fill in the dates in paragraph 1 for the beginning and ending of the assessment year for which this waiver is sought.
3. The claimant(s) must fill in the date in paragraph 2 for the beginning of the assessment year for which this waiver is sought.
4. All claim and site names and Bureau of Land Management (BLM) serial numbers must be listed for the mining claims, mill sites, and tunnel sites for which the waiver is sought.
5. All owners of the mining claims, mill sites, and tunnel sites and their addresses must be given.
6. This waiver form must be signed by all the claimants or their designated agent, in original form. If an agent is designated, a notarized designation of agent, signed by all of the claimants with proper address given, must be submitted with this waiver.

7. This form must be filed no later than September 1st for the upcoming assessment year in the BLM State Office where the mining claims or sites are recorded, or the waiver cannot be granted by the BLM. (Example: to obtain a waiver for the assessment year 2000, which begins at noon on September 1, 1999, you must qualify for and file for a waiver no later than September 1, 1999, in the proper BLM State Office).
8. For all mining claims which require assessment work, you must record an affidavit of labor on or before the December 30th immediately following the filing of this waiver. For all other mining claims or sites waived, you must record a notice of intent to hold on or before the December 30th immediately following the filing of this waiver.
9. Mill and tunnel sites may also be listed upon this waiver and be waived from payment of the maintenance fee. A notice of intent to hold for these sites is required to be filed by the December 30th following the filing of this waiver.

NOTICE/BURDEN HOURS STATEMENT

The Privacy Act of 1974, as amended, and the regulation in 43 CFR 2.48(d) provide that you be furnished the following information in connection with the information required by this certification of waiver from rental fees.

AUTHORITY: 30 U.S.C. 28-28k; 43 U.S.C. 1201, 1457, 1740, and 1744; and 43 CFR 3830.

PRINCIPLE PURPOSE: This information is to be used to verify that the owner(s) (claimants) of a mining claim has complied with 30 U.S.C. 28f and is entitled to perform assessment work in lieu of paying the maintenance fee for the mining claims listed on this form.

ROUTINE USE: (1) Adjudication of the claimant(s) certification of waiver from paying the maintenance fee otherwise required by 30 U.S.C. 28f. (2) Disclosure may be made to appropriate Federal agencies when location is made within the agency's geographic area of responsibility. (3) Information from the record and/or the record will be transferred to the appropriate Federal, State, or local agency, or a member of the public in response to a specific request for pertinent information. (4) Information may also be provided to the Department of Justice or in a proceeding before a court or adjudicative body; or to Federal, State, local or foreign agencies when needed for enforcement of civil or criminal codes or applicable regulations concerning title rights upon the public land.

EFFECT OF NOT PROVIDING INFORMATION: Disclosure of this information is required by 30 U.S.C. 28f and 43 CFR Part 3830 for those qualified claimants wishing to take the small miner waiver allowed. Failure to supply the information required in this form to support the claimants certification of waiver from payment of the otherwise required maintenance fees will result in the waiver being disallowed and the mining claims subject to forfeiture by BLM under 30 U.S.C. 28i.

The Paperwork Reduction Act of 1995 requires us to inform you that:

This information is being collected to allow the BLM to determine if you qualify for a waiver from the payment of \$100 per mining claim or site maintenance fee established in 30 U.S.C. 28f and the implementing regulations at 43 CFR 3830. A response to this request is required in accordance with the statute to obtain your benefit.

BLM would like you to know that you do not have to respond to this, or any other, Federal agency-sponsored information collection unless it displays a currently valid OMB control number.

Public reporting burden for this form is estimated to average 8 minutes (0.133 hours) per response, including time to review instructions, gathering and maintaining data, and completing and reviewing the form. Direct comments regarding this burden estimate, or any other aspect of this form, to the U.S. Department of the Interior, Bureau of Land Management, (1004-0114) Bureau Information Collection Clearance Officer (WO-630), Mail Stop 401 LS, 1849 C St., N.W., Washington, D.C. 20240.

FOR OFFICIAL USE ONLY
PHOTOGRAPHY
STATE OFFICE
ARIZONA

2006 AUG - 3 - P 3: 06

RECEIVED
BUREAU OF
LAND MANAGEMENT
Form 3830-2, page 2)

United States Department of the Interior
 Bureau of Land Management
 BUSINESS & SUPPORT SVCS DIV
 ONE N CENTRAL AVE
 PHOENIX, AZ 85004 -2203
 Phone: (602) 417-9200

Receipt

No: 1328559

Transaction #: 1373536		AMC 356495
Date of Transaction: 08/07/2006		AMC 353521
CUSTOMER:	THOMAS A BUTLER HC 6 BOX 1049-S PAYSON, AZ 85541	AMC 330448

LINE #	QTY	DESCRIPTION	REMARKS	UNIT PRICE	TOTAL
1	1.00	LOCATABLE MINERALS / MINING CLAIMS-NOT NEW-UNADJUD, ONE AUTH NO. ONLY / MINING CLAIM MONEY RECEIVED (455) CASES: AMC330451/\$50.00	WAIVER/POL 2006 (5)	- n/a -	50.00
TOTAL:					\$50.00

PAYMENT INFORMATION			
1	AMOUNT:	\$50.00	POSTMARKED: 08/02/2006
	TYPE:	CHECK	RECEIVED: 08/03/2006
	CHECK NO:	1994	
	NAME:	BUTLER, THOMAS A HC 6 BOX 1049-S PAYSON AZ 85541	

REMARKS

This receipt was generated by the automated BLM Collections and Billing System and is a paper representation of a portion of the official electronic record contained therein.

ENTERED IN SYSTEM
 RE 8/9/06

When Recorded Return Document to:

Tom Butler
HC 6 Box 1049-S
Payson, AZ 85541

Check here is this is a change of address.

Telephone: 928 472-6397

E-mail address: Zbranch@yalco.com

AFFIDAVIT OF PERFORMANCE OF ANNUAL WORK

1. State of Arizona, County of Gila ss:

2. I (Name) Thomas A Butler

3. Reside at (Address) HC 6 Box 1049-S

City Payson County Gila

State AZ Zip 85541 being duly sworn, depose and say that I am a citizen of the United States, more than eighteen years of age, and that all of the facts set forth in this affidavit, subject to the provisions and penalties of 18 U.S.C. 1001 pertaining to the filing of false, fictitious, or fraudulent statements with the United States, are true and correct according to the best of my knowledge, information and belief.

4. Owner's name and address (If not shown in Items 1-3 above).

5. That I am personally acquainted with the mining claim(s). The work and improvements were made by and at the expense of the owner(s) of said claim(s). Said contiguous group of claims, listed on this document, are situated in the

Payson (optional) Mining District; Gila County, Arizona.

RECEIVED
BUREAU OF
LAND MANAGEMENT
2006 AUG - 3 P 3: 06
ARIZONA
STATE OFFICE
PHOENIX, ARIZONA
BLM
Date
Stamp

Line No.	AMC NUMBER	CLAIM/SITE NAME	COUNTY RECORDER DATA (If available)	TWP	RNG	SEC
1	330451	Butler # 4	94-649576	9N	9E	2
2	353521	Butler # 5	2000-5638	9N	9E	11
3						
4						
5						
6						

ENTERED BY [unclear]

RE 8/9/06

When Recorded Return Document to:

Tom Butler
HC 6 Box 1049-S
Payson, AZ 85541

Check here is this is a change of address.

Telephone: 928 472-6397

E-mail address: tabranch@yahoo.com

AFFIDAVIT OF PERFORMANCE OF ANNUAL WORK

1. State of Arizona, County of Gila ss:

2. I (Name) Thomas A. Butler

3. Reside at (Address) HC 6 Box 1049-S

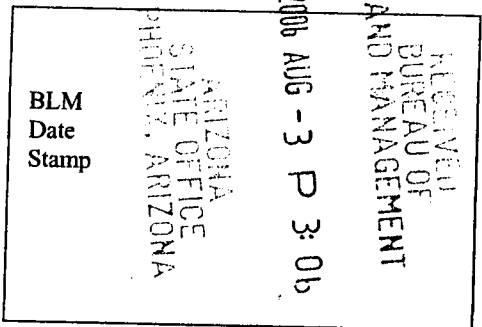
City Payson County Gila

State AZ Zip 85541 being duly sworn, depose and say that I am a citizen of the United States, more than eighteen years of age, and that all of the facts set forth in this affidavit, subject to the provisions and penalties of 18 U.S.C. 1001 pertaining to the filing of false, fictitious, or fraudulent statements with the United States, are true and correct according to the best of my knowledge, information and belief.

4. Owner's name and address (if not shown in Items 1-3 above).

5. That I am personally acquainted with the mining claim(s). The work and improvements were made by and at the expense of the owner(s) of said claim(s). Said contiguous group of claims, listed on this document, are situated in the

Payson (optional) Mining District; Gila County, Arizona.



Line No.	AMC NUMBER	CLAIM/SITE NAME	COUNTY RECORDER DATA (If available)	TWP	RNG	SEC
1	356495	Butler #1	2002-017045	10N	9E 10E	24 25 18 19 30
2	330449	Butler #2	94-648307	10N	9E	25 26 35
3	330450	Butler #3	94-649577	10N	9E	26 35
4						
5						
6						

RE 8/9/06

497

AMC 330448

AMC 353521

FORM APPROVED

OMB NO. 1004-0114

Expires: December 31, 2006

AMC 356495

MAINTENANCE FEE WAIVER CERTIFICATION

SEE INSTRUCTIONS ON REVERSE

1. This small miner waiver is filed for the assessment year beginning at noon on September 1, ~~2005~~ and ending at noon on September 1, ~~2006~~
2. The undersigned and all related parties owned ten or fewer mining claims, mill, or tunnel sites located and maintained on Federal lands in the United States of America on September 1, ~~2005~~
3. The undersigned have performed the assessment work **required by law** for each mining claim listed **prior to filing this waiver** and understand that by filing this form; an affidavit of assessment work **must** be recorded by the December 30th following the filing of this waiver.
4. The undersigned understand that if the assessment work obligation has not yet come due under 30 U.S.C. 28 (for those claims in their first assessment year only); a notice of intent to hold reciting this condition **must** be recorded by the December 30th following the filing of this waiver.
5. The undersigned understand that mill and tunnel sites may also be listed upon this waiver and be waived from payment of the maintenance fee; and that a notice of intent to hold for these sites is required to be recorded by the December 30th immediately following the filing of this waiver.
6. The undersigned understand and acknowledge that pursuant to 43 U.S.C. 1212 and 18 U.S.C. 1001; the filing or recording of a false, fictitious, or fraudulent document with the Bureau of Land Management may result in a fine of up to \$250,000, a prison term not to exceed five years, or both.
7. The mining claims, mill or tunnel sites for which this waiver from payment of the maintenance fees is requested are:

CLAIM OR SITE NAME	BLM RECORDATION SERIAL NUMBER
1. Butler #1	AMC 356495
2. Butler #2	AMC 330449
3. Butler #3	AMC 330450
4. Butler #4	AMC 330451
5. Butler #5	AMC 353521
6.	
7.	
8.	
9.	
10.	

The owner(s) (claimants) of the above mining claims and sites are:

Thomas A. Butler
(Owner's Name - Please Print)

Thomas A. Butler
(Owner's Signature)

HC 6 Box 1049-S
(Street or P.O. Box)

Payson AZ 85541
(City) (State) (Zip Code)

Sandra M Butler
(Owner's Name - Please Print)

Thomas A. Butler, agent
(Owner's Signature)

HC 6 Box 1049-S
(Street or P.O. Box)

Payson AZ 85541
(City) (State) (Zip Code)

Daniel C. Butler
(Owner's Name - Please Print)

Thomas A. Butler, agent
(Owner's Signature)

1502 E Sagebrush St
(Street or P.O. Box)

Gilbert AZ 85541
(City) (State) (Zip Code)

(Continued on page 2)

RE 10/12/05

Darryl M Butler
(Owner's Name - Please Print)

HC 6 Box 1049-S
(Street or P.O. Box)

Thomas A Butler, agent
(Owner's Signature)

Payson AZ 85541
(City) (State) (Zip Code)

Kate A Butler
(Owner's Name - Please Print)

HC 6 Box 1049-S
(Street or P.O. Box)

Thomas A Butler, agent
(Owner's Signature)

Payson AZ 85541
(City) (State) (Zip Code)

(Owner's Name - Please Print)

(Street or P.O. Box)

(Owner's Signature)

(City) (State) (Zip Code)

(Owner's Name - Please Print)

(Street or P.O. Box)

(Owner's Signature)

(City) (State) (Zip Code)

INSTRUCTIONS

1. This certification is made under the provisions of § 1744 of Title 43 and § 28-28k of Title 30 of the United States Code; and the regulations thereunder (43 CFR Part 3830).
2. The claimant(s) **must** fill in the dates in paragraph 1 for the beginning and ending of the assessment year for which this waiver is sought.
3. The claimant(s) **must** fill in the date in paragraph 2 for the beginning of the assessment year for which this waiver is sought.
4. All claim and site names and Bureau of Land Management (BLM) serial numbers **must** be listed for the mining claims, mill sites, and tunnel sites for which the waiver is sought.
5. All owners of the mining claims, mill sites, and tunnel sites and their addresses **must** be given.
6. This waiver form **must** be signed by all the claimants or their designated agent, in original form. If an agent is designated, a notarized designation of agent, signed by all of the claimants with proper address given, **must** be submitted with this waiver.

7. This form **must** be filed no later than September 1st for the upcoming assessment year in the BLM State Office where the mining claims or sites are recorded, or the waiver cannot be granted by the BLM. (Example: to obtain a waiver for the assessment year 2000, which begins at noon on September 1, 1999, you **must** qualify for and file for a waiver no later than September 1, 1999, in the proper BLM State Office).
8. For all mining claims which require assessment work, you **must** record an affidavit of labor on or before the December 30th immediately following the filing of this waiver. For all other mining claims or sites waived, you must record a notice of intent to hold on or before the December 30th immediately following the filing of this waiver.
9. Mill and tunnel sites may also be listed upon this waiver and be waived from payment of the maintenance fee. A notice of intent to hold for these sites is required to be filed by the December 30th following the filing of this waiver.

NOTICE/BURDEN HOURS STATEMENT

The Privacy Act of 1974, *as amended*, and the regulation in 43 CFR 2.48(d) provide that you be furnished the following information in connection with the information required by this certification of waiver from rental fees.

AUTHORITY: 30 U.S.C. 28-28k; 43 U.S.C. 1201, 1457, 1740, and 1744; and 43 CFR 3830.

PRINCIPLE PURPOSE: This information is to be used to verify that the owner(s) (claimants) of a mining claim has complied with 30 U.S.C. 28f and is entitled to perform assessment work in lieu of paying the maintenance fee for the mining claims listed on this form.

ROUTINE USE: (1) Adjudication of the claimant(s) certification of waiver from paying the maintenance fee otherwise required by 30 U.S.C. 28f. (2) Disclosure may be made to appropriate Federal agencies when location is made within the agency's geographic area of responsibility. (3) Information from the record and/or the record will be transferred to the appropriate Federal, State, or local agency, or a member of the public in response to a specific request for pertinent information. (4) Information may also be provided to the Department of Justice or in a proceeding before a court or adjudicative body; or to Federal, State, local or foreign agencies when needed for enforcement of civil or criminal codes or applicable regulations concerning title rights upon the public land.

EFFECT OF NOT PROVIDING INFORMATION: Disclosure of this information is required by 30 U.S.C. 28f and 43 CFR Part 3830 for those qualified claimants wishing to take the small miner waiver allowed. Failure to supply the information required in this form to support the claimants certification of waiver from payment of the otherwise required maintenance fees will result in the waiver being disallowed and the mining claims subject to forfeiture by BLM under 30 U.S.C. 28i.

The Paperwork Reduction Act of 1995 requires us to inform you that: This information is being collected to allow the BLM to determine if you qualify for a waiver from the payment of \$100 per mining claim or site maintenance fee established in 30 U.S.C. 28f and the implementing regulations at 43 CFR 3830. A response to this request is required in accordance with the statute to obtain your benefit.

BLM would like you to know that you do not have to respond to this, or any other, Federal agency-sponsored information collection unless it displays a currently valid OMB control number.

Public reporting burden for this form is estimated to average 8 minutes (0.133 hours) per response, including time to review instructions, gathering and maintaining data, and completing and reviewing the form. Direct comments regarding this burden estimate, or any other aspect of this form, to the U.S. Department of the Interior, Bureau of Land Management, (1004-0114) Bureau Information Collection Clearance Officer (WO-630), Mail Stop 40115, 1849 C St., N.W., Washington, D.C. 20240.

FOR OFFICIAL USE ONLY

RECEIVED
BUREAU OF
LAND MANAGEMENT
AUG - 9 P 1:25
STATE OFFICE
DENVER ARIZONA

When Recorded Return Document to:

Tom Butler
HC 6 Box 1049-S
Payson AZ 85541

RECEIVED
BUREAU OF
LAND MANAGEMENT

2005 AUG 23 P 12: 49

Check here is this is a change of address.

Telephone: (928)472-6397

E-mail address: tabranch@yahoo.com

ARIZONA
STATE OFFICE
PHOENIX, ARIZONA

AMC356495
AMC330448
AMC353521

AFFIDAVIT OF PERFORMANCE OF ANNUAL WORK

1. State of Arizona, County of Gila ss:

2. I (Name) Thomas A Butler

3. Reside at (Address) HC 6 Box 1049-S

BLM
Date
Stamp

City Payson County Gila

State AZ Zip 85541 being duly sworn, depose and say that I am a citizen of the United States, more than eighteen years of age, and that all of the facts set forth in this affidavit, subject to the provisions and penalties of 18 U.S.C. 1001 pertaining to the filing of false, fictitious, or fraudulent statements with the United States, are true and correct according to the best of my knowledge, information and belief.

4. Owner's name and address (If not shown in Items 1-3 above).

5. That I am personally acquainted with the mining claim(s). The work and improvements were made by and at the expense of the owner(s) of said claim(s). Said contiguous group of claims, listed on this document, are situated in the

Payson (optional) Mining District; Gila County, Arizona.

Line No	AMC NUMBER	CLAIM/SITE NAME	COUNTY RECORDER DATA (If available)	TWP	RNG	SEC
1	356495	Butler #1	20002-017045	10N	9E 10E	24 25 18 19 30
2	330449	Butler #2	94-648307	10N	9E	25 26 35
3	330450	Butler #3	94-649577	10N	9E	26 35
4						
5						
6						

Form: MCF108
Revised June 2005
Page 1 of 2

ENTERED
RE 10/27/05

BLM
Date
Stamp

7						
8						
9						
10						

6. That between the dates starting at 12 o'clock noon on September 1, 2004 and ending at 12 o'clock noon on September 1, 2005 at least \$ 375.00 dollars worth of work and improvements were done and performed upon said claim(s) or upon one or more of a contiguous group of claims for the benefit of all, wholly or partly outside of a contiguous group of claims for the benefit of all, not including the location work.

7. That the following persons were employed to perform the work and improvements described herein: Tom Butler, Sandra Butler, Dan Butler

8. That the work and improvements performed were: Overburden removal, sluicing, dry washing, panning


9. Dated: 8/22/2005 Signature: Thomas A Butler

SUBSCRIBED AND SWORN TO before me, a Notary Public, this 20 day of August 2005

By: THOMAS A. BUTLER

Notary Public Denise Brewer

My Commission Expires 4/1/09



Bureau of Land Management
Arizona State Office
www.az.blm.gov

No. of Claims: _____ x \$5 = _____
 Check No.: _____ Init. _____
 Receipt No.: _____
For BLM Use Only

When Recorded Return Document to:

Tom Butler
HC 6 Box 1049-S
Payson AZ 85541

RECEIVED
BUREAU OF
LAND MANAGEMENT

2005 AUG 23 P 12:49

Check here is this is a change of address.

Telephone: (928) 472 6347

E-mail address: tabranche@yahoo.com

ARIZONA
STATE OFFICE
PHOENIX, ARIZONA
AMC 330448
AMC 353521
AMC 356495

AFFIDAVIT OF PERFORMANCE OF ANNUAL WORK

1. State of Arizona, County of Gila ss:

2. I (Name) Thomas A Butler

3. Reside at (Address) HC 6 Box 1049-S

BLM
Date
Stamp

City Payson County Gila

State AZ Zip 85541 being duly sworn, depose and say that I am a citizen of the United States, more than eighteen years of age, and that all of the facts set forth in this affidavit, subject to the provisions and penalties of 18 U.S.C. 1001 pertaining to the filing of false, fictitious, or fraudulent statements with the United States, are true and correct according to the best of my knowledge, information and belief.

4. Owner's name and address (If not shown in Items 1-3 above).

5. That I am personally acquainted with the mining claim(s). The work and improvements were made by and at the expense of the owner(s) of said claim(s). Said contiguous group of claims, listed on this document, are situated in the

Payson (optional) Mining District; Gila County, Arizona.

Line No.	AMC NUMBER	CLAIM/SITE NAME	COUNTY RECORDER DATA (If available)	TWP	RNG	SEC
1	330451	Butler #4	94-649576	9N	9E	2
2	⁵ 383521	Butler #5	2000-5638	9N	9E	11
3						
4						
5						
6						

Form: MCF108
Revised June 2005
Page 1 of 2

RE 10/27/05

BLM
Date
Stamp

7						
8						
9						
10						

6. That between the dates starting at 12 o'clock noon on September 1, 2004 and ending at 12 o'clock noon on September 1, 2005 at least \$ 250 dollars worth of work and improvements were done and performed upon said claim(s) or upon one or more of a contiguous group of claims for the benefit of all, wholly or partly outside of a contiguous group of claims for the benefit of all, not including the location work.


7. That the following persons were employed to perform the work and improvements described herein: _____
Tom Butler, Sandra Butler, Dan Butler, AIA members

8. That the work and improvements performed were: Overburden removal, slushing, dry washing, panning

9. Dated: 9/22/05 Signature: Thomas A Butler

SUBSCRIBED AND SWORN TO before me, a Notary Public, this 22 day of Aug 2005

By: Thomas A Butler
Notary Public Denise Brewer
My Commission Expires 4/1/09



Bureau of Land Management
Arizona State Office
www.az.blm.gov

No. of Claims: _____ x \$5 = _____
Check No.: _____ Init. _____
Receipt No.: _____
For BLM Use Only

**United States Department of the Interior
Bureau of Land Management
BUSINESS & SUPPORT SVCS DIV
ONE N CENTRAL AVE
PHOENIX, AZ 85004 -2203
Phone: (602) 417-9200**

Receipt

No: 1173900

Transaction #: 1213703
Date of Transaction: 10/25/2005

CUSTOMER: THOMAS A BUTLER
HC 6BOX 10495
PAYSON, AZ 85541

LINE #	QTY	DESCRIPTION	REMARKS	UNIT PRICE	TOTAL
1	1.00	LOCATABLE MINERALS / MINING CLAIMS-NOT NEW-UNADJUD, ONE AUTH NO. ONLY / MINING CLAIM MONEY RECEIVED (455) CASES: AMC356495/\$25.00	POL 2005/5	- n/a -	25.00
TOTAL:					\$25.00

PAYMENT INFORMATION

NOTE: Items will appear on credit card statement as "Bureau of Land Management".

1	AMOUNT:	\$25.00	POSTMARKED:	N/A
	TYPE:	CREDIT CARD	RECEIVED:	10/25/2005
	NAME:	BUTLER, THOMAS A HC 6BOX 10495 PAYSON AZ 85541		
	CARD NO:	XXXXXXXXXXXX9099	AUTH CODE:	252325
	NAME ON CARD:	THOMAS A BUTLER		
	EXPIRES:	06/30/2006		
	SIGNATURE:			

REMARKS

This receipt was generated by the automated BLM Collections and Billing System and is a paper representation of a portion of the official electronic record contained therein.

BLM
222 North Central Avenue
Phoenix, AZ 85004


1/14/05

Ref:
3800 (AZ-933) RE

AMC 353521
AMC 356495
AMC 330448

Subject: Signatures for AMC 33049-330451, 353521 & 336495

In response to your request, I have enclosed the Maintenance Fee Waiver Certification with signatures from Darryl M. Butler and Sandra M. Butler.



Thomas A Butler
HC 6 Box 1049-S
Payson, AZ 85541-9727
(928) 472-6397

ARIZONA
STATE OFFICE
PHOENIX, ARIZONA

2005 JAN 19 P 1:58

RECEIVED
BUREAU OF
LAND MANAGEMENT

620

FORM APPROVED
OMB NO. 1004-0114
Expires: December 31, 2006

MAINTENANCE FEE WAIVER CERTIFICATION

SEE INSTRUCTIONS ON REVERSE

1. This small miner waiver is filed for the assessment year beginning at noon on September 1, 2004 and ending at noon on September 1, 2005.
2. The undersigned and all related parties owned ten or fewer mining claims, mill, or tunnel sites located and maintained on Federal lands in the United States of America on September 1, 2004
3. The undersigned have performed the assessment work **required by law** for each mining claim listed **prior to filing this waiver** and understand that by filing this form; an affidavit of assessment work **must** be recorded by the December 30th following the filing of this waiver.
4. The undersigned understand that if the assessment work obligation has not yet come due under 30 U.S.C. 28 (for those claims in their first assessment year only); a notice of intent to hold reciting this condition **must** be recorded by the December 30th following the filing of this waiver.
5. The undersigned understand that mill and tunnel sites may also be listed upon this waiver and be waived from payment of the maintenance fee; and that a notice of intent to hold for these sites is required to be recorded by the December 30th immediately following the filing of this waiver.
6. The undersigned understand and acknowledge that pursuant to 43 U.S.C. 1212 and 18 U.S.C. 1001; the filing or recording of a false, fictitious, or fraudulent document with the Bureau of Land Management may result in a fine of up to \$250,000, a prison term not to exceed five years, or both.
7. The mining claims, mill or tunnel sites for which this waiver from payment of the maintenanc fees is requested are:

CLAIM OR SITE NAME	BLM RECORDATION SERIAL NUMBER
1. Butler #1	356495
2. Butler #2	330449
3. Butler #3	330450
4. Butler #4	330451
5. Butler #5	353521
6.	
7.	
8.	
9.	
10.	

RECEIVED
 BUREAU OF
 LAND MANAGEMENT
 2005 JAN 19 PM 1:59
 ARIZONA
 STATE OFFICE
 PHOENIX, ARIZONA

The owner(s) (claimants) of the above mining claims and sites are:

Thomas A Butler
 (Owner's Name - Please Print)
HC 6 Box 1049-S
 (Street or P.O. Box)
Payson AZ 85541
 (City) (State) (Zip Code)

Thomas A Butler
 (Owner's Signature)

Sandra M Butler
 (Owner's Name - Please Print)
HC6 Box 1049-S
 (Street or P.O. Box)
Payson AZ 85541
 (City) (State) (Zip Code)

Thomas A Butler agent
 (Owner's Signature)
Sandra M Butler

Darryl M Butler
 (Owner's Name - Please Print)
HC6 Box 1049-S
 (Street or P.O. Box)
Payson AZ 85541
 (City) (State) (Zip Code)

Thomas A Butler agent
 (Owner's Signature)
Darryl M Butler

Daniel R Butler
(Owner's Name - Please Print)

1502 E Sagebrush St.
(Street or P.O. Box)

Thomas A Butler agent
(Owner's Signature)

Gilbert AZ 85296
(City) (State) (Zip Code)

#1 only
Kate A Butler
(Owner's Name - Please Print)

HC 6 Box 1049-S
(Street or P.O. Box)

Thomas A Butler agent
(Owner's Signature)

Payson AZ 85541
(City) (State) (Zip Code)

(Owner's Name - Please Print)

(Street or P.O. Box)

(Owner's Signature)

(City) (State) (Zip Code)

(Owner's Name - Please Print)

(Street or P.O. Box)

(Owner's Signature)

(City) (State) (Zip Code)

INSTRUCTIONS

- 1. This certification is made under the provisions of § 1744 of Title 43 and § 28-28k of Title 30 of the United States Code; and the regulations thereunder (43 CFR Part 3830).
2. The claimant(s) must fill in the dates in paragraph 1 for the beginning and ending of the assessment year for which this waiver is sought.
3. The claimant(s) must fill in the date in paragraph 2 for the beginning of the assessment year for which this waiver is sought.
4. All claim and site names and Bureau of Land Management (BLM) serial numbers must be listed for the mining claims, mill sites, and tunnel sites for which the waiver is sought.
5. All owners of the mining claims, mill sites, and tunnel sites and their addresses must be given.
6. This waiver form must be signed by all the claimants or their designated agent, in original form. If an agent is designated, a notarized designation of agent, signed by all of the claimants with proper address given, must be submitted with this waiver.
7. This form must be filed no later than September 1st for the upcoming assessment year in the BLM State Office where the mining claims or sites are recorded, or the waiver cannot be granted by the BLM. (Example: to obtain a waiver for the assessment year 2000, which begins at noon on September 1, 1999, you must qualify for and file for a waiver no later than September 1, 1999, in the proper BLM State Office).
8. For all mining claims which require assessment work, you must record an affidavit of labor on or before the December 30th immediately following the filing of this waiver. For all other mining claims or sites waived, you must record a notice of intent to hold on or before the December 30th immediately following the filing of this waiver.
9. Mill and tunnel sites may also be listed upon this waiver and be waived from payment of the maintenance fee. A notice of intent to hold for these sites is required to be filed by the December 30th following the filing of this waiver.

NOTICE/BURDEN HOURS STATEMENT

The Privacy Act of 1974, as amended, and the regulation in 43 CFR 2.48(d) provide that you be furnished the following information in connection with the information required by this certification of waiver from rental fees.

AUTHORITY: 30 U.S.C. 28-28k; 43 U.S.C. 1201, 1457, 1740, and 1744; and 43 CFR 3830.

PRINCIPLE PURPOSE: This information is to be used to verify that the owner(s) (claimants) of a mining claim has complied with 30 U.S.C. 28f and is entitled to perform assessment work in lieu of paying the maintenance fee for the mining claims listed on this form.

ROUTINE USE: (1) Adjudication of the claimant(s) certification of waiver from paying the maintenance fee otherwise required by 30 U.S.C. 28f. (2) Disclosure may be made to appropriate Federal agencies when location is made within the agency's geographic area of responsibility. (3) Information from the record and/or the record will be transferred to the appropriate Federal, State, or local agency, or a member of the public in response to a specific request for pertinent information. (4) Information may also be provided to the Department of Justice or in a proceeding before a court or adjudicative body; or to Federal, State, local or foreign agencies when needed for enforcement of civil or criminal codes or applicable regulations concerning title rights upon the public land.

EFFECT OF NOT PROVIDING INFORMATION: Disclosure of this information is required by 30 U.S.C. 28f and 43 CFR Part 3830 for those qualified claimants wishing to take the small miner waiver allowed. Failure to supply the information required in this form to support the claimants certification of waiver from payment of the otherwise required maintenance fees will result in the waiver being disallowed and the mining claims subject to forfeiture by BLM under 30 U.S.C. 28i.

The Paperwork Reduction Act of 1995 requires us to inform you that:

This information is being collected to allow the BLM to determine if you qualify for a waiver from the payment of \$100 per mining claim or site maintenance fee established in 30 U.S.C. 28f and the implementing regulations at 43 CFR 3830. A response to this request is required in accordance with the statute to obtain your benefit.

BLM would like you to know that you do not have to respond to this, or any other, Federal agency-sponsored information collection unless it displays a currently valid OMB control number.

Public reporting burden for this form is estimated to average 8 minutes (0.133 hours) per response, including time to review instructions, gathering and maintaining data, and completing and reviewing the form. Direct comments regarding this burden estimate, or any other aspect of this form, to the U.S. Department of the Interior, Bureau of Land Management, (1004-0114) Bureau Information Collection Clearance Officer (WO-630), Mail Stop 401 LS, 1849 C St., N.W., Washington, D.C. 20240.


FOR OFFICIAL USE ONLY

2005 JAN 19 P 1:58

RECEIVED BUREAU OF LAND MANAGEMENT



Thomas A. Butler
Hc 6 Box 1049S
Payson, AZ 85541



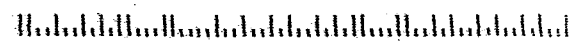
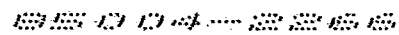
*BLM
222 N Central Ave
Phoenix, AZ 85004*

ARIZONA
STATE OFFICE
PHOENIX, ARIZONA

2005 JAN 19 P 1:57

RECEIVED
BUREAU OF
LAND MANAGEMENT

attn: RE.



Not ACCTS

BLM
222 North Central Avenue
Phoenix, AZ 85004

1/5/05

AMC 330448
AMC 353521
AMC 356495

Ref:
3800 (AZ-933) RE

Subject: Power of attorney AMC 33049-330451, 353521 & 336495

In response to your request, I have enclosed notarized Power of Attorneys for the subject claim from Darryl M. Butler and Sandra M. Butler.



Thomas A Butler
HC 6 Box 1049-S
Payson, AZ 85541-9727
(928) 472-6397

ARIZONA
STATE OFFICE
PHOENIX, ARIZONA

2005 JAN 11 P 1:57


RECEIVED
BUREAU OF
LAND MANAGEMENT

Bureau of Land Management

I, Darryl M. Butler authorize Thomas A. Butler to act as my agent for the purpose of submitting Maintenance Fee Payment Waiver Certifications for the following claims:

Butler #1	AMC 356495
Butler #2	AMC 330449
Butler #3	AMC 330450
Butler #4	AMC 330451
Butler #5	AMC 353521

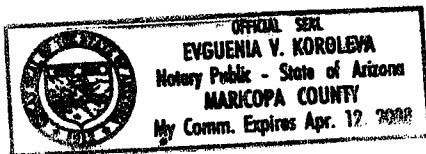
This authorization is good until revoked in writing.


Darryl M. Butler

1/13/05
Date


Notary Signature

01/03/05
Date



ARIZONA
STATE OFFICE
PHOENIX, ARIZONA

2005 JAN 11 P 1:57

RECEIVED
BUREAU OF
LAND MANAGEMENT

Bureau of Land Management

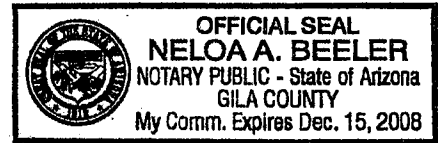
I, Sandra M. Butler authorize Thomas A. Butler to act as my agent for the purpose of submitting Maintenance Fee Payment Waiver Certifications for the following claims:

Butler #1 AMC 356495
Butler #2 AMC 330449
Butler #3 AMC 330450
Butler #4 AMC 330451
Butler #5 AMC 353521

This authorization is good until revoked in writing.

Sandra M Butler 1-6-2005
Sandra M. Butler Date

State of AZ County of Gila
Signed before me on this 6 day
of Jan 2005 by Sandra M Butler
Notary Public Neloa A Beeler



Neloa A Beeler 1-6-05
Notary Signature Date


RECEIVED
BUREAU OF
LAND MANAGEMENT
2005 JAN 11 P 1:57
ARIZONA
STATE OFFICE
PHOENIX, ARIZONA

AMC 330448
 AMC 353521
 AMC 356495

Return Document to:

Tom Butler
HC 6 Box 1049-S
Payson, AZ 85541

Telephone: (928) 472-6397



SELECT ONLY ONE:

AFFIDAVIT OF PERFORMANCE OF ANNUAL WORK. Also fill in Items 1 through 9 on the reverse side of this document.

NOTICE OF INTENTION TO HOLD. I intend to hold the claims(s)/site(s) listed below for the calendar year 20___. Also fill in Items 1 through 4 and Item 9 on the reverse side of this document.

AMC NUMBER	CLAIM/SITE NAME	COUNTY RECORDER DATA	SEC	TWP	RNG
356495	Butler #1		24, 25 17, 18	10N	9E 10E
330449	Butler #2		25, 26, 35	10N	9E
330450	Butler #3		26, 35	10N	9E

BLM requires a \$5 nonrefundable service charge for each mining claim, mill site or tunnel site payable on or before December 30th (not the 31st). Mail to:

Bureau of Land Management
 222 North Central Avenue
 Phoenix, Arizona 85004-2203
 602-417-9200
 www.az.blm.gov

NO. OF CLAIMS 3 X \$5 = 15
 CHECK NO. 1099 INIT L
 BLM USE ONLY 2042

Notices of Intention to Hold are for **mill sites, tunnel sites** or mining claims when assessment work has not been done, regardless of whether the annual assessment has been suspended, deferred, or not yet accrued. The filing of a Notice of Intention to Hold shall not relieve the owner of complying with Federal and State laws pertaining to the performance of annual assessment work. Notices of Intention to Hold for mill sites or tunnel sites need not be county recorded. For mining claims the form filed with the Bureau of Land Management **must** be identical to the one that was or will be filed with the County. **All claims** listed on a single affidavit must be contiguous.

Evidence of Annual Assessment Work or a Notice of Intention to Hold must be filed each calendar year following the calendar year in which the claim/site was located.

1. State of Arizona, County of Gila ss:

2. I, (Name) Thomas A Butler

3. Reside at (Address) HC 6 Box 1049 S

City Payson, County Gila, State AZ Zip 85541 being duly sworn, depose and say that I am a citizen of the United States, more than eighteen years of age, that all of the facts set forth in this affidavit/notice, subject to the provisions and penalties of 18 U.S.C. 1001 pertaining to the filing of false, fictitious, or fraudulent statements with the United States, are true and correct according to the best of my knowledge, information and belief.

4. Owner's name and address (If not shown in Items 1-3 above). _____

5. That I am personally acquainted with the mining claim(s). The work and improvements were made by and at the expense of the owner(s) of said claim(s). Said contiguous group of claims, listed on the reverse side of this document, are situated in the Green Valley (Payson) Mining District, Gila County, Arizona.

6. That between the dates starting at 12 o'clock noon on September 1, 2003 and ending at 12 o'clock noon on September 1, 2004 at least \$ 300⁰² dollars worth of work and improvements were done and performed upon said claim(s) or upon one or more of a contiguous group of claims for the benefit of all, wholly or partly outside of a contiguous group of claims for the benefit of all, not including the location work.

7. That the following persons were employed to perform the work and improvements described herein: _____
Tom Butler, Sandra Butler, Dan Butler


8. That the work and improvements performed were: overburden removal, sluicing, dry washing, panning

9. Dated: 8/13/2004 Signature: Thomas A Butler

SUBSCRIBED AND SWORN TO before me, a Notary Public, this 13 day of Aug 20 04

By: THOMAS A BUTLER
Notary Public Linda Hamman

MY COMMISSION EXPIRES 5-7-5




PRIVACY ACT STATEMENT – This information is being collected pursuant to 30 U.S.C. 28, 43 CFR 3833.2, and ARS 27-208, in compliance with the laws of the USDI, Bureau of Land Management, and the State of Arizona. The purpose of this collection is to facilitate processing of claims or applications. This form is covered by Privacy Act Notice #INTERIOR/LLM-32 and is subject to the routine uses stated in that notice. Privacy Act Notice #INTERIOR/LLM-32 is available at the BLM Arizona State Office. This form may be locally reproduced.

Return Document to:

Tom Butler
HC 6 Box 1049-S
Payson, AZ 85541

Telephone: (928) 472-6397



SELECT ONLY ONE:

AFFIDAVIT OF PERFORMANCE OF ANNUAL WORK. Also fill in Items 1 through 9 on the reverse side of this document.

NOTICE OF INTENTION TO HOLD. I intend to hold the claims(s)/site(s) listed below for the calendar year 20____. Also fill in Items 1 through 4 and Item 9 on the reverse side of this document.

AMC NUMBER	CLAIM/SITE NAME	COUNTY RECORDER DATA	SEC	TWP	RNG
330451	Butler #4		2	9N	9E
33 3521	Butler #5		11	9N	9E

BLM requires a \$5 nonrefundable service charge for each mining claim, mill site or tunnel site payable on or before December 30th (not the 31st). Mail to:

Bureau of Land Management
222 North Central Avenue
Phoenix, Arizona 85004-2203
602-417-9200
www.az.blm.gov

NO. OF CLAIMS <u>2</u>	X \$5 =	<u>10</u> w/POC
CHECK NO. <u>1099</u>	INIT <u>C</u>	
BLM USE ONLY		
<u>10/2</u>		

Notices of Intention to Hold are for **mill sites, tunnel sites** or mining claims when assessment work has not been done, regardless of whether the annual assessment has been suspended, deferred, or not yet accrued. The filing of a Notice of Intention to Hold shall not relieve the owner of complying with Federal and State laws pertaining to the performance of annual assessment work. Notices of Intention to Hold for mill sites or tunnel sites need not be county recorded. For mining claims the form filed with the Bureau of Land Management **must** be identical to the one that was or will be filed with the County. **All claims** listed on a single affidavit must be contiguous.

Evidence of Annual Assessment Work or a Notice of Intention to Hold must be filed each calendar year following the calendar year in which the claim/site was located.

1. State of Arizona, County of Gila ss:

2. I, (Name) Thomas A. Butler

3. Reside at (Address) HC 6 Box 1049-S

City Payson, County Gila, State AZ Zip 85541 being duly sworn, depose and say that I am a citizen of the United States, more than eighteen years of age, that all of the facts set forth in this affidavit/notice, subject to the provisions and penalties of 18 U.S.C. 1001 pertaining to the filing of false, fictitious, or fraudulent statements with the United States, are true and correct according to the best of my knowledge, information and belief.

4. Owner's name and address (If not shown in Items 1-3 above). _____

5. That I am personally acquainted with the mining claim(s). The work and improvements were made by and at the expense of the owner(s) of said claim(s). Said contiguous group of claims, listed on the reverse side of this document, are situated in the Green Valley (Payson) Mining District, Gila County, Arizona.

6. That between the dates starting at 12 o'clock noon on September 1, 2003 and ending at 12 o'clock noon on September 1, 2004 at least \$ 200 dollars worth of work and improvements were done and performed upon said claim(s) or upon one or more of a contiguous group of claims for the benefit of all, wholly or partly outside of a contiguous group of claims for the benefit of all, not including the location work.

7. That the following persons were employed to perform the work and improvements described herein: Tom Butler, Sandra Butler, Dan Butler, APA members

8. That the work and improvements performed were: overburden removal, sluicing, dry washing, panning


9. Dated: 8/13/2004 Signature: Thomas A Butler

SUBSCRIBED AND SWORN TO before me, a Notary Public, this 13th day of Aug 20 04

By: THOMAS A BUTLER

Notary Public Linda Hamman

MY COMMISSION EXPIRES 5-7-5



PRIVACY ACT STATEMENT – This information is being collected pursuant to 30 U.S.C. 28, 43 CFR 3833.2, and ARS 27-208, in compliance with the laws of the USDI, Bureau of Land Management, and the State of Arizona. The purpose of this collection is to facilitate processing of claims or applications. This form is covered by Privacy Act Notice #INTERIOR/LLM-32 and is subject to the routine uses stated in that notice. Privacy Act Notice #INTERIOR/LLM-32 is available at the BLM Arizona State Office. This form may be locally reproduced.

United States Department of the Interior
Bureau of Land Management
 BUSINESS & SUPPORT SVCS DIV
 222 N CENTRAL AVE
 PHOENIX, AZ 85004 -2203
 Phone: (602) 417-9200

Receipt	
No:	930605

Transaction #: 964866
Date of Transaction: 08/17/2004
CUSTOMER: THOMAS A BUTLER HC 6 BOX 1049-S PAYSON,AZ 85541

LINE #	QTY	DESCRIPTION	REMARKS	UNIT PRICE	TOTAL
1	1.00	LOCATABLE MINERALS / MINING CLAIMS-NOT NEW-UNADJUD,ONE AUTH NO. ONLY / MINING CLAIM MONEY RECEIVED (455) CASES: AMC330451/\$25.00	WAIVER & POL 2004 (5)	- n/a -	25.00
TOTAL:					\$25.00

PAYMENT INFORMATION			
1	AMOUNT:	\$25.00	POSTMARKED: 08/13/2004
	TYPE:	CHECK	RECEIVED: 08/16/2004
	CHECK NO:	1099	
	NAME:	BUTLER, THOMAS A HC 6 BOX 1049-S PAYSON AZ 85541	

REMARKS

This receipt was generated by the automated BLM Collections and Billing System and is a paper representation of a portion of the official electronic record contained therein.

620

AMC 330448
AMC 353521
FORM APPROVED
OMB NO. 1004-0114
Expires: December 31, 2006
AMC 356495

MAINTENANCE FEE WAIVER CERTIFICATION

SEE INSTRUCTIONS ON REVERSE

1. This small miner waiver is filed for the assessment year beginning at noon on September 1, 2004 and ending at noon on September 1, 2005.
2. The undersigned and all related parties owned ten or fewer mining claims, mill, or tunnel sites located and maintained on Federal lands in the United States of America on September 1, 2004.
3. The undersigned have performed the assessment work required by law for each mining claim listed prior to filing this waiver and understand that by filing this form; an affidavit of assessment work must be recorded by the December 30th following the filing of this waiver.
4. The undersigned understand that if the assessment work obligation has not yet come due under 30 U.S.C. 28 (for those claims in their first assessment year only); a notice of intent to hold reciting this condition must be recorded by the December 30th following the filing of this waiver.
5. The undersigned understand that mill and tunnel sites may also be listed upon this waiver and be waived from payment of the maintenance fee; and that a notice of intent to hold for these sites is required to be recorded by the December 30th immediately following the filing of this waiver.
6. The undersigned understand and acknowledge that pursuant to 43 U.S.C. 1212 and 18 U.S.C. 1001; the filing or recording of a false, fictitious, or fraudulent document with the Bureau of Land Management may result in a fine of up to \$250,000, a prison term not to exceed five years, or both.
7. The mining claims, mill or tunnel sites for which this waiver from payment of the maintenance fees is requested are:

CLAIM OR SITE NAME	BLM RECORDATION SERIAL NUMBER
1. Butler #1	356495
2. Butler #2	330449
3. Butler #3	330450
4. Butler #4	330451
5. Butler #5	353521
6.	
7.	
8.	
9.	
10.	

The owner(s) (claimants) of the above mining claims and sites are:

Thomas A Butler
(Owner's Name - Please Print)
HC 6 Box 1049-S
(Street or P.O. Box)
Payson AZ 85541
(City) (State) (Zip Code)

Thomas A Butler
(Owner's Signature)

Sandra M Butler
(Owner's Name - Please Print)
HC 6 Box 1049-S
(Street or P.O. Box)
Payson AZ 85541
(City) (State) (Zip Code)

Thomas A Butler agent
(Owner's Signature)

Darryl M Butler
(Owner's Name - Please Print)
HC 6 Box 1049-S
(Street or P.O. Box)
Payson AZ 85541
(City) (State) (Zip Code)

Thomas A Butler agent
(Owner's Signature)

2004 SEP 10 10:50 AM
BLM BUREAU OF LAND MANAGEMENT
PHOENIX OFFICE ARIZONA

Daniel A Butler
(Owner's Name - Please Print)

1502 E Sagebrush St.
(Street or P.O. Box)

Thomas A Butler agent
(Owner's Signature)

Gilbert AZ 85296
(City) (State) (Zip Code)

#1 only
Kate A Butler
(Owner's Name - Please Print)

HC 6 Box 1049-S
(Street or P.O. Box)

Thomas A Butler agent
(Owner's Signature)

Payson AZ 85541
(City) (State) (Zip Code)

(Owner's Name - Please Print)

(Owner's Signature)

(Street or P.O. Box)

(City)

(State)

(Zip Code)

(Owner's Name - Please Print)

(Owner's Signature)

(Street or P.O. Box)

(City)

(State)

(Zip Code)

INSTRUCTIONS

1. This certification is made under the provisions of § 1744 of Title 43 and § 28-28k of Title 30 of the United States Code; and the regulations thereunder (43 CFR Part 3830).
2. The claimant(s) must fill in the dates in paragraph 1 for the beginning and ending of the assessment year for which this waiver is sought.
3. The claimant(s) must fill in the date in paragraph 2 for the beginning of the assessment year for which this waiver is sought.
4. All claim and site names and Bureau of Land Management (BLM) serial numbers must be listed for the mining claims, mill sites, and tunnel sites for which the waiver is sought.
5. All owners of the mining claims, mill sites, and tunnel sites and their addresses must be given.
6. This waiver form must be signed by all the claimants or their designated agent, in original form. If an agent is designated, a notarized designation of agent, signed by all of the claimants with proper address given, must be submitted with this waiver.

7. This form must be filed no later than September 1st for the upcoming assessment year in the BLM State Office where the mining claims or sites are recorded, or the waiver cannot be granted by the BLM. (Example: to obtain a waiver for the assessment year 2000, which begins at noon on September 1, 1999, you must qualify for and file for a waiver no later than September 1, 1999, in the proper BLM State Office).
8. For all mining claims which require assessment work, you must record an affidavit of labor on or before the December 30th immediately following the filing of this waiver. For all other mining claims or sites waived, you must record a notice of intent to hold on or before the December 30th immediately following the filing of this waiver.
9. Mill and tunnel sites may also be listed upon this waiver and be waived from payment of the maintenance fee. A notice of intent to hold for these sites is required to be filed by the December 30th following the filing of this waiver.

NOTICE/BURDEN HOURS STATEMENT

The Privacy Act of 1974, as amended, and the regulation in 43 CFR 2.48(d) provide that you be furnished the following information in connection with the information required by this certification of waiver from rental fees.

AUTHORITY: 30 U.S.C. 28-28k; 43 U.S.C. 1201, 1457, 1740, and 1744; and 43 CFR 3830.

PRINCIPLE PURPOSE: This information is to be used to verify that the owner(s) (claimants) of a mining claim has complied with 30 U.S.C. 28f and is entitled to perform assessment work in lieu of paying the maintenance fee for the mining claims listed on this form.

ROUTINE USE: (1) Adjudication of the claimant(s) certification of waiver from paying the maintenance fee otherwise required by 30 U.S.C. 28f. (2) Disclosure may be made to appropriate Federal agencies when location is made within the agency's geographic area of responsibility. (3) Information from the record and/or the record will be transferred to the appropriate Federal, State, or local agency, or a member of the public in response to a specific request for pertinent information. (4) Information may also be provided to the Department of Justice or in a proceeding before a court or adjudicative body; or to Federal, State, local or foreign agencies when needed for enforcement of civil or criminal codes or applicable regulations concerning title rights upon the public land.

EFFECT OF NOT PROVIDING INFORMATION: Disclosure of this information is required by 30 U.S.C. 28f and 43 CFR Part 3830 for those qualified claimants wishing to take the small miner waiver allowed. Failure to supply the information required in this form to support the claimants certification of waiver from payment of the otherwise required maintenance fees will result in the waiver being disallowed and the mining claims subject to forfeiture by BLM under 30 U.S.C. 28i.

The Paperwork Reduction Act of 1995 requires us to inform you that:

This information is being collected to allow the BLM to determine if you qualify for a waiver from the payment of \$100 per mining claim or site maintenance fee established in 30 U.S.C. 28f and the implementing regulations at 43 CFR 3830. A response to this request is required in accordance with the statute to obtain your benefit.

BLM would like you to know that you do not have to respond to this, or any other, Federal agency-sponsored information collection unless it displays a currently valid OMB control number.

Public reporting burden for this form is estimated to average 8 minutes (0.133 hours) per response, including time to review instructions, gathering and maintaining data, and completing and reviewing the form. Direct comments regarding this burden estimate, or any other aspect of this form, to the U.S. Department of the Interior, Bureau of Land Management, (1004-0114) Bureau Information Collection Clearance Officer (WO-630), Mail Stop 401 LS, 1849 C St, N.W., Washington, D.C. 20240.

FOR OFFICIAL USE ONLY

UNITED STATES
DEPARTMENT OF THE INTERIOR
BUREAU OF LAND MANAGEMENT

557

MAINTENANCE FEE WAIVER CERTIFICATION **AMC 330448**

FORM APPROVED
OMB NO. 1004-0114
Expires: December 31, 2002

SEE INSTRUCTIONS ON REVERSE **AMC 356495**

AMC 353521

- This small miner waiver is filed for the assessment year beginning at noon on September 1, 2003 and ending at noon on September 1, 2004.
- The undersigned and all related parties owned ten or fewer mining claims, mill, or tunnel sites located and maintained on Federal lands in the United States of America on September 1, 2003.
- The undersigned have performed the assessment work **required by law** for each mining claim listed **prior to filing this waiver** and understand that by filing this form; an affidavit of assessment work **must** be recorded by the December 30th following the filing of this waiver.
- The undersigned understand that if the assessment work obligation has not yet come due under 30 U.S.C. 28 (for those claims in their first assessment year only); a notice of intent to hold reciting this condition **must** be recorded by the December 30th following the filing of this waiver.
- The undersigned understand that mill and tunnel sites may also be listed upon this waiver and be waived from payment of the maintenance fee; and that a notice of intent to hold for these sites is required to be recorded by the December 30th immediately following the filing of this waiver.
- The undersigned understand and acknowledge that pursuant to 43 U.S.C. 1212 and 18 U.S.C. 1001; the filing or recording of a false, fictitious, or fraudulent document with the Bureau of Land Management may result in a fine of up to \$250,000, a prison term not to exceed five years, or both.
- The mining claims, mill or tunnel sites for which this waiver from payment of the maintenance fees is requested are:

CLAIM OR SITE NAME	BLM RECORDATION SERIAL NUMBER
1. Butler #1	AMC 356495
2. Butler #2	AMC 330449
3. Butler #3	AMC 330450
4. Butler #4	AMC 330451
5. Butler #5	AMC 353521
6.	
7.	
8.	
9.	
10.	

The owner(s) (claimants) of the above mining claims and sites are:

Thomas A Butler
(Owner's Name - Please Print)

Thomas A Butler, agent
(Owner's Signature)

HC 6 Box 1049-S
(Street or P.O. Box)

Payson AZ 85541
(City) (State) (Zip Code)

Sandra M Butler
(Owner's Name - Please Print)

(Owner's Signature)

HC 6 Box 1049-S
(Street or P.O. Box)

Payson AZ 85541
(City) (State) (Zip Code)

Darryl M Butler
(Owner's Name - Please Print)

(Owner's Signature)

HC 6 Box 1049-S
(Street or P.O. Box)

Payson AZ 85541
(City) (State) (Zip Code)

ENTERED IN COMPUTER
10/10/03 MTH

Kate A. Butler

(Owner's Name - Please Print)

HC 6 Box 1049-S

(Street or P.O. Box)

(Owner's Signature)

Payson

(City)

AZ

(State)

85341

(Zip Code)

Daniel C. Butler

(Owner's Name - Please Print)

1392 E. Segehrus St.

(Street or P.O. Box)

(Owner's Signature)

Gilbert

(City)

AZ

(State)

85296

(Zip Code)

(Owner's Name - Please Print)

(Street or P.O. Box)

(Owner's Signature)

(City)

(State)

(Zip Code)

(Owner's Name - Please Print)

(Street or P.O. Box)

(Owner's Signature)

(City)

(State)

(Zip Code)

INSTRUCTIONS

1. This certification is made under the provisions of § 1744 of Title 43 and § 28-28k of Title 30 of the United States Code; and the regulations thereunder (43 CFR Part 3830).
2. The claimant(s) must fill in the dates in paragraph 1 for the beginning and ending of the assessment year for which this waiver is sought.
3. The claimant(s) must fill in the date in paragraph 2 for the beginning of the assessment year for which this waiver is sought.
4. All claim and site names and Bureau of Land Management (BLM) serial numbers must be listed for the mining claims, mill sites, and tunnel sites for which the waiver is sought.
5. All owners of the mining claims, mill sites, and tunnel sites and their addresses must be given.
6. This waiver form must be signed by all the claimants or their designated agent, in original form. If an agent is designated, a notarized designation of agent, signed by all of the claimants with proper address given, must be submitted with this waiver.

7. This form must be filed no later than September 1st for the upcoming assessment year in the BLM State Office where the mining claims or sites are recorded, or the waiver cannot be granted by the BLM. (Example: to obtain a waiver for the assessment year 2000, which begins at noon on September 1, 1999, you must qualify for and file for a waiver no later than September 1, 1999 in the proper BLM State Office).
8. For all mining claims which require assessment work, you must record an affidavit of labor on or before the December 30th immediately following the filing of this waiver. For all other mining claims or sites waived, you must record a notice of intent to hold on or before the December 30th immediately following the filing of this waiver.
9. Mill and tunnel sites may also be listed upon this waiver and be waived from payment of the maintenance fee. A notice of intent to hold for these sites is required to be filed by the December 30th following the filing of this waiver.

NOTICE/BURDEN HOURS STATEMENT

The Privacy Act of 1974, as amended, and the regulation in 43 CFR 2.48(d) provide that you be furnished the following information in connection with the information required by this certification of waiver from rental fees.

AUTHORITY: 30 U.S.C. 28-28k; 43 U.S.C. 1201, 1457, 1740, and 1744; and 43 CFR 3830.

PRINCIPLE PURPOSE: This information is to be used to verify that the owner(s) (claimants) of a mining claim has complied with 30 U.S.C. 28f and is entitled to perform assessment work in lieu of paying the maintenance fee for the mining claims listed on this form.

ROUTINE USE: (1) Adjudication of the claimant(s) certification of waiver from paying the maintenance fee otherwise required by 30 U.S.C. 28f. (2) Disclosure may be made to appropriate Federal agencies when location is made within the agency's geographic area of responsibility. (3) Information from the record and/or the record will be transferred to the appropriate Federal, State, or local agency, or a member of the public in response to a specific request for pertinent information. (4) Information may also be provided to the Department of Justice or in a proceeding before a court or adjudicative body; or to Federal, State, local or foreign agencies when needed for enforcement of civil or criminal codes or applicable regulations concerning title rights upon the public land.

EFFECT OF NOT PROVIDING INFORMATION: Disclosure of this information is required by 30 U.S.C. 28f and 43 CFR Part 3830 for those qualified claimants wishing to take the small miner waiver allowed. Failure to supply the information required in this form to support the claimants certification of waiver from payment of the otherwise required maintenance fees will result in the waiver being disallowed and the mining claims subject to forfeiture by BLM under 30 U.S.C. 28i.

The Paperwork Reduction Act of 1995 requires us to inform you that:

This information is being collected to allow the BLM to determine if you qualify for a waiver from the payment of \$100 per mining claim or site maintenance fee established in 30 U.S.C. 28f and the implementing regulations at 43 CFR 3830. A response to this request is required in accordance with the statute to obtain your benefit.

BLM would like you to know that you do not have to respond to this, or any other, Federal agency-sponsored information collection unless it displays a currently valid OMB control number.

Public reporting burden for this form is estimated to average 8 minutes (0.133 hours) per response, including time to review instructions, gathering and maintaining data, and completing and reviewing the form. Direct comments regarding this burden estimate, or any other aspect of this form, to the U.S. Department of the Interior, Bureau of Land Management (1004-0114) Bureau Clearance Officer (WO-630), Mail Stop 401, LSI (1849) C/O BLS, N.W., Washington, D.C. 20240.

FOR OFFICIAL USE ONLY

RECEIVED
BUREAU OF
LAND MANAGEMENT

Amc 356 495
Amc 330448
Amc 353521

RECEIVED
BUREAU OF
LAND MANAGEMENT
2003 AUG 26 A 11: 8
ARIZONA
STATE OFFICE
PHOENIX, ARIZONA
AZ-3850-1 (July 1992)

Return Document to:

For BLM Use Only

Tom Butler
HC 6 Box 1049-S
Payson, AZ 85541
Telephone # (928) 472-6397

<u>3 @ \$5 = \$15.00</u>
<u>ced</u> <u>CK 1075</u>

1062

AFFIDAVIT OF PERFORMANCE OF ANNUAL WORK.

Also fill in ITEMS 1 through 9 and the reverse side of this document.

NOTICE OF INTENTION TO HOLD

I intend to hold the claims(s)/site(s) listed on the reverse side of this document for the calendar year 19__.
Also fill in ITEMS 1 through 4 and ITEM 9.

NOTICES OF INTENTION TO HOLD ARE FOR MILLSITES AND TUNNEL SITES OR FOR MINING CLAIMS WHEN ASSESSMENT WORK HAS NOT BEEN DONE, REGARDLESS OF WHETHER THE ANNUAL ASSESSMENT HAS BEEN SUSPENDED, DEFERRED, OR NOT YET ACCRUED. THE FILING OF A NOTICE OF INTENTION TO HOLD SHALL NOT RELIEVE THE OWNER OF COMPLYING WITH FEDERAL AND STATE LAWS PERTAINING TO THE PERFORMANCE OF ANNUAL ASSESSMENT WORK. NOTICES OF INTENTION TO HOLD FOR MILL SITES OR TUNNEL SITES NEED NOT BE COUNTY RECORDED. FOR MINING CLAIMS THE FORM FILED WITH THE BLM MUST BE IDENTICAL TO THE ONE THAT WAS OR WILL BE FILED WITH THE COUNTY.

Evidence of Annual Assessment Work or a Notice of Intention to Hold must be filed each calendar year following the calendar year in which the claim/site was located.

ALL CLAIMS LISTED ON A SINGLE AFFIDAVIT MUST BE CONTIGUOUS.

1. State of Arizona/County of Gila ss:
2. I, (Name) Thomas A Butler
3. Reside at (Address) HC 6 Box 1049-S
City Payson, County Gila, State AZ, Zip 85541

being duly sworn, deposes and says that he/she is a citizen of the United States, more than eighteen years of age, that all of the facts set forth in this affidavit/notice, subject to the provisions and penalties of 18 USC 1001 pertaining to the filing of false, fictitious, or fraudulent statements with the United States, are true and correct according to the best of my knowledge, information and belief.

4. Owner's Name and Address (If not shown in items 1-3 above) CHECK HERE IF THIS IS A CHANGE OF ADDRESS


5. That I am personally acquainted with the mining claims(s). The work and improvements were made by and at the expense of the owner(s) of said claim(s). Said contiguous group of claims, listed on the reverse side of this document, are situated in the Green Valley (Payson) Mining District, Gila County, Arizona.

6. That between the dates starting at 12 o'clock noon on September 1, 192002 And ending at 12 o'clock noon on September 1, 192003 at least \$ 300 Dollars worth of work and improvements were done and performed upon said claim(s) or upon one or more of a contiguous group of claims for the benefit of all, or wholly or partly outside of a contiguous group of claims for the benefit of all, not including the location work.

7. That the following persons were employed to perform the work and improvements described herein: Thomas Butler
Sandra Butler

8. That the work and improvements performed were: Overburden removal, Dry washing, panning

9. Dated: 8/21/2003, Signature: Thomas Butler
SUBSCRIBED AND SWORN TO before me, a Notary Public, this 21st day of Aug, 192003
by THOMAS A BUTLER
Notary Public Linda Hamman
MY COMMISSION EXPIRES 5-7-5



ENTERED INTO COMPUTER

10/1/03 aub

If the claims/sites have consecutive BLM#s and are in the same Township, Range and Section(s), they may be listed as follows:

SAMPLE 1 - 10

A MC 19640 - 49

DKT/Pg 1025/1-10
RECORDING #9106173-82.

4N 20W 36

CLAIM/SITE NAME	SERIAL NUMBER	Dkt/Pg or Recording # OF ORIGINAL LOCATION NOTICE	TWN	RNG	SEC(S)
			SHP		
1. <u>Butler #1</u>	AMC 356495		10N	9E	24, 25, 35
2. <u>Butler #2</u>	AMC 330449		10N	9E	25, 26, 35
3. <u>Butler #3</u>	AMC 330450		10N	9E	26, 35
4.	AMC				
5.	AMC				
6.	AMC				
7.	AMC				
8.	AMC				
9.	AMC				
10.	AMC				
11.	AMC				
12.	AMC				
13.	AMC				
14.	AMC				
15.	AMC				
16.	AMC				
17.	AMC				
18.	AMC				
19.	AMC				
20.	AMC				
21.	AMC				
22.	AMC				
23.	AMC				
24.	AMC				
25.	AMC				
26.	AMC				
27.	AMC				
28.	AMC				
29.	AMC				
30.	AMC				

FILE WITH: BUREAU OF LAND MANAGEMENT, 222 NORTH CENTRAL AVENUE, PHOENIX, ARIZONA 85004-2203 and the respective county recorder, ON OR BEFORE DECEMBER 30th (NOT THE 31st). BLM requires a \$5.00 nonrefundable service charge for each mining claim, mill site or tunnel site.

This form is for the purpose of complying with the laws of the United States Department of the Interior, Bureau of Land Management and the State of Arizona pertaining to assessment work and/or notice of intention to hold. 30 USC 28, 43 CFR 3833.2, ARS 27-208. Subject to Paperwork Reduction Act and Privacy Act statements available at the BLM AZ State Office. This form is not copyrighted. It may be reproduced without restriction.

For BLM Use Only

Return Document to:

For BLM Use Only

AZ-3850-1 (July 1992)

Tom Butler
HC 6 Box 1049-S
Payson, AZ 85541
Telephone # (928) 472-6397

2 @ \$5 = \$10.00
ced CK1075

20/2



AFFIDAVIT OF PERFORMANCE OF ANNUAL WORK.

Also fill in ITEMS 1 through 9 and the reverse side of this document.



NOTICE OF INTENTION TO HOLD

I intend to hold the claims(s)/site(s) listed on the reverse side of this document for the calendar year 19__.
Also fill in ITEMS 1 through 4 and ITEM 9.

NOTICES OF INTENTION TO HOLD ARE FOR MILLSITES AND TUNNEL SITES OR FOR MINING CLAIMS WHEN ASSESSMENT WORK HAS NOT BEEN DONE, REGARDLESS OF WHETHER THE ANNUAL ASSESSMENT HAS BEEN SUSPENDED, DEFERRED, OR NOT YET ACCRUED. THE FILING OF A NOTICE OF INTENTION TO HOLD SHALL NOT RELIEVE THE OWNER OF COMPLYING WITH FEDERAL AND STATE LAWS PERTAINING TO THE PERFORMANCE OF ANNUAL ASSESSMENT WORK. NOTICES OF INTENTION TO HOLD FOR MILL SITES OR TUNNEL SITES NEED NOT BE COUNTY RECORDED. FOR MINING CLAIMS THE FORM FILED WITH THE BLM MUST BE IDENTICAL TO THE ONE THAT WAS OR WILL BE FILED WITH THE COUNTY.

Evidence of Annual Assessment Work or a Notice of Intention to Hold must be filed each calendar year following the calendar year in which the claim/site was located.

ALL CLAIMS LISTED ON A SINGLE AFFIDAVIT MUST BE CONTIGUOUS.

1. State of Arizona, County of Gila ss:
2. I, (Name) Thomas A Butler
3. Reside at (Address) HC 6 Box 1049-S
City Payson, County Gila, State AZ, Zip 85541

being duly sworn, deposes and says that he/she is a citizen of the United States, more than eighteen years of age, that all of the facts set forth in this affidavit/notice, subject to the provisions and penalties of 18 USC 1001 pertaining to the filing of false, fictitious, or fraudulent statements with the United States, are true and correct according to the best of my knowledge, information and belief.

4. Owner's Name and Address (If not shown in items 1-3 above) CHECK HERE IF THIS IS A CHANGE OF ADDRESS


5. That I am personally acquainted with the mining claims(s). The work and improvements were made by and at the expense of the owner(s) of said claim(s). Said contiguous group of claims, listed on the reverse side of this document, are situated in the Green Valley (Payson) Mining District, Gila County, Arizona.

6. That between the dates starting at 12 o'clock noon on September 1, ²⁰⁰² 19__ And ending at 12 o'clock noon on September 1, ²⁰⁰³ 19__ at least \$ 200.00 Dollars worth of work and improvements were done and performed upon said claim(s) or upon one or more of a contiguous group of claims for the benefit of all, or wholly or partly outside of a contiguous group of claims for the benefit of all, not including the location work.

7. That the following persons were employed to perform the work and improvements described herein: Sandra Butler

8. That the work and improvements performed were: overburden removal, drywasheding, pumping

9. Dated: 8/21/2003 Signature: Thomas A Butler
SUBSCRIBED AND SWORN TO before me, a Notary Public, this 21st day of August, 192003
by THOMAS A. BUTLER
Notary Public Linda Hamman
MY COMMISSION EXPIRES 5-7-5



RECEIVED
BUREAU OF
LAND MANAGEMENT
AUG 16 11:18 AM '03
STATE OFFICE
DENVER, ARIZONA

If the claims/sites have consecutive BLM#s and are in the same Township, Range and Section(s), they may be listed as follows:

SAMPLE 1 - 10

A MC 19640 - 49

DKT/Pg 1025/1-10
RECORDING #9106173-82.

4N 20W 36

CLAIM/SITE NAME	SERIAL NUMBER	Dkt/Pg or Recording # OF ORIGINAL LOCATION NOTICE	TWN	RNG	SEC(S)
			SHP		
1. <i>Butler #4</i>	AMC 330451		9N	9E	2
2. <i>Butler #5</i>	AMC 333521		9N	9E	11
3.	AMC				
4.	AMC				
5.	AMC				
6.	AMC				
7.	AMC				
8.	AMC				
9.	AMC				
10.	AMC				
11.	AMC				
12.	AMC				
13.	AMC				
14.	AMC				
15.	AMC				
16.	AMC				
17.	AMC				
18.	AMC				
19.	AMC				
20.	AMC				
21.	AMC				
22.	AMC				
23.	AMC				
24.	AMC				
25.	AMC				
26.	AMC				
27.	AMC				
28.	AMC				
29.	AMC				
30.	AMC				

FILE WITH: BUREAU OF LAND MANAGEMENT, 222 NORTH CENTRAL AVENUE, PHOENIX, ARIZONA 85004-2203 and the respective county recorder, ON OR BEFORE DECEMBER 30th (NOT THE 31st). BLM requires a \$5.00 nonrefundable service charge for each mining claim, mill site or tunnel site.

This form is for the purpose of complying with the laws of the United States Department of the Interior, Bureau of Land Management and the State of Arizona pertaining to assessment work and/or notice of intention to hold. 30 USC 28, 43 CFR 3833.2, ARS 27-208. Subject to Paperwork Reduction Act and Privacy Act statements available at the BLM AZ State Office. This form is not copyrighted. It may be reproduced without restriction.

For BLM Use Only

**United States Department of the Interior
Bureau of Land Management**

BUSINESS & SUPPORT SVCS DIV
222 N CENTRAL AVE
PHOENIX, AZ 85004 -2203
Phone: (602) 417-9200

Receipt

No: 739475

Transaction #: 769004
Date of Transaction: 08/27/2003

CUSTOMER: THOMAS BUTLER
HC6, BOX 1049-S
PAYSON, AZ 85541

LINE #	QTY	DESCRIPTION	REMARKS	UNIT PRICE	TOTAL
1	1.00	LOCATABLE MINERALS / MINING CLAIMS-NOT NEW-UNADJUD, ONE AUTH NO. ONLY / MINING CLAIM MONEY RECEIVED (455) CASES: AMC356495/\$25.00	POL 2003 (5)	- n/a -	25.00
TOTAL:					\$25.00

PAYMENT INFORMATION	
1	AMOUNT: \$25.00
	TYPE: CHECK
	CHECK NO: 1075
	NAME: BUTLER, THOMAS A HC6, BOX 1049-S PAYSON AZ 85541
	POSTMARKED: 08/25/2003
	RECEIVED: 08/26/2003

REMARKS

This receipt was generated by the automated BLM Collections and Billing System and is a paper representation of a portion of the official electronic record contained therein.

RECEIVED OFFICE
BLM. AZ STATE OFFICE
2002 AUG 29 A 9:12
PHOENIX, ARIZONA
AZ-3850-1 (July 1992)

Return Document to:

For BLM Use Only

Thomas A Butler
HC 4 Box 1049-S
Payson AZ 85541
Telephone # (928) 472-6397

2005 2/10 [Signature]

AFFIDAVIT OF PERFORMANCE OF ANNUAL WORK.

Also fill in ITEMS 1 through 9 and the reverse side of this document.

NOTICE OF INTENTION TO HOLD

I intend to hold the claims(s)/site(s) listed on the reverse side of this document for the calendar year 19__.
Also fill in ITEMS 1 through 4 and ITEM 9.

NOTICES OF INTENTION TO HOLD ARE FOR MILLSITES AND TUNNEL SITES OR FOR MINING CLAIMS WHEN ASSESSMENT WORK HAS NOT BEEN DONE, REGARDLESS OF WHETHER THE ANNUAL ASSESSMENT HAS BEEN SUSPENDED, DEFERRED, OR NOT YET ACCRUED. THE FILING OF A NOTICE OF INTENTION TO HOLD SHALL NOT RELIEVE THE OWNER OF COMPLYING WITH FEDERAL AND STATE LAWS PERTAINING TO THE PERFORMANCE OF ANNUAL ASSESSMENT WORK. NOTICES OF INTENTION TO HOLD FOR MILL SITES OR TUNNEL SITES NEED NOT BE COUNTY RECORDED. FOR MINING CLAIMS THE FORM FILED WITH THE BLM MUST BE IDENTICAL TO THE ONE THAT WAS OR WILL BE FILED WITH THE COUNTY.

Evidence of Annual Assessment Work or a Notice of Intention to Hold must be filed each calendar year following the calendar year in which the claim/site was located.

ALL CLAIMS LISTED ON A SINGLE AFFIDAVIT MUST BE CONTIGUOUS.

1. State of Arizona, County of Gila ss:
2. I, (Name) Thomas A. Butler
3. Reside at (Address) HC 4 Box 1049-S
City Payson, County Gila, State AZ, Zip 85541

being duly sworn, deposes and says that he/she is a citizen of the United States, more than eighteen years of age, that all of the facts set forth in this affidavit/notice, subject to the provisions and penalties of 18 USC 1001 pertaining to the filing of false, fictitious, or fraudulent statements with the United States, are true and correct according to the best of my knowledge, information and belief.

4. Owner's Name and Address (If not shown in items 1-3 above) CHECK HERE IF THIS IS A CHANGE OF ADDRESS


5. That I am personally acquainted with the mining claims(s). The work and improvements were made by and at the expense of the owner(s) of said claim(s). Said contiguous group of claims, listed on the reverse side of this document, are situated in the Green Valley (Payson) Mining District, Gila County, Arizona.

6. That between the dates starting at 12 o'clock noon on September 1, ~~1999~~²⁰⁰¹ And ending at 12 o'clock noon on September 1, ~~2001~~²⁰⁰² at least \$ 200.00 Dollars worth of work and improvements were done and performed upon said claim(s) or upon one or more of a contiguous group of claims for the benefit of all, or wholly or partly outside of a contiguous group of claims for the benefit of all, not including the location work.

7. That the following persons were employed to perform the work and improvements described herein: Thomas Butler, Sandra Butler, All members

8. That the work and improvements performed were: Overburden removal, dry washing, panning

9. Dated: 8/27/2002, Signature: Thomas A Butler
SUBSCRIBED AND SWORN TO before me, a Notary Public, this 27th day of August, 2002
by Thomas A Butler
Notary Public Patricia A. Myers
MY COMMISSION EXPIRES May 1, 2005



10/11/02 TK
ENTERED INTO COMPUTER
9/26/02

If the claims/sites have consecutive BLM#s and are in the same Township, Range and Section(s), they may be listed as follows:

SAMPLE 1 - 10

A MC 19640 - 49

DKT/Pg 1025/1-10
RECORDING #9106173-82.

4N 20W 36

CLAIM/SITE NAME	SERIAL NUMBER	Dkt/Pg or Recording # Of ORIGINAL LOCATION	TWN	RNG	SEC(S)
		NOTICE	SHP		
1. <u>Butler #4</u>	AMC <u>330451</u>	<u>94-649576</u>	<u>9N</u>	<u>9E</u>	<u>2</u>
2. <u>Butler #5</u>	AMC <u>353521</u>	<u>2000-5638</u>	<u>9N</u>	<u>9E</u>	<u>11</u>
3. _____	AMC _____	_____	_____	_____	_____
4. _____	AMC _____	_____	_____	_____	_____
5. _____	AMC _____	_____	_____	_____	_____
6. _____	AMC _____	_____	_____	_____	_____
7. _____	AMC _____	_____	_____	_____	_____
8. _____	AMC _____	_____	_____	_____	_____
9. _____	AMC _____	_____	_____	_____	_____
10. _____	AMC _____	_____	_____	_____	_____
11. _____	AMC _____	_____	_____	_____	_____
12. _____	AMC _____	_____	_____	_____	_____
13. _____	AMC _____	_____	_____	_____	_____
14. _____	AMC _____	_____	_____	_____	_____
15. _____	AMC _____	_____	_____	_____	_____
16. _____	AMC _____	_____	_____	_____	_____
17. _____	AMC _____	_____	_____	_____	_____
18. _____	AMC _____	_____	_____	_____	_____
19. _____	AMC _____	_____	_____	_____	_____
20. _____	AMC _____	_____	_____	_____	_____
21. _____	AMC _____	_____	_____	_____	_____
22. _____	AMC _____	_____	_____	_____	_____
23. _____	AMC _____	_____	_____	_____	_____
24. _____	AMC _____	_____	_____	_____	_____
25. _____	AMC _____	_____	_____	_____	_____
26. _____	AMC _____	_____	_____	_____	_____
27. _____	AMC _____	_____	_____	_____	_____
28. _____	AMC _____	_____	_____	_____	_____
29. _____	AMC _____	_____	_____	_____	_____
30. _____	AMC _____	_____	_____	_____	_____

FILE WITH: BUREAU OF LAND MANAGEMENT, 222 NORTH CENTRAL AVENUE, PHOENIX, ARIZONA 85004-2203 and the respective county recorder, ON OR BEFORE DECEMBER 30th (NOT THE 31st). BLM requires a \$5.00 nonrefundable service charge for each mining claim, mill site or tunnel site.

This form is for the purpose of complying with the laws of the United States Department of the Interior, Bureau of Land Management and the State of Arizona pertaining to assessment work and/or notice of intention to hold. 30 USC 28, 43 CFR 3833.2, ARS 27-208. Subject to Paperwork Reduction Act and Privacy Act statements available at the BLM AZ State Office. This form is not copyrighted. It may be reproduced without restriction.

For BLM Use Only

RECEIVED OFFICE
BLM, AZ STATE OFFICE
2002 AUG 29 A 9:14
PHOENIX, ARIZONA
AZ-3850-1 (July 1992)

Return Document to:

For BLM Use Only

Thomas A. Butler
HCG Box 1049-S
Puyson, AZ 85541
Telephone # (928) 472-6397

2005 8/10 LH



AFFIDAVIT OF PERFORMANCE OF ANNUAL WORK.

Also fill in ITEMS 1 through 9 and the reverse side of this document.



NOTICE OF INTENTION TO HOLD

I intend to hold the claims(s)/site(s) listed on the reverse side of this document for the calendar year 19__.
Also fill in ITEMS 1 through 4 and ITEM 9.

NOTICES OF INTENTION TO HOLD ARE FOR MILLSITES AND TUNNEL SITES OR FOR MINING CLAIMS WHEN ASSESSMENT WORK HAS NOT BEEN DONE, REGARDLESS OF WHETHER THE ANNUAL ASSESSMENT HAS BEEN SUSPENDED, DEFERRED, OR NOT YET ACCRUED. THE FILING OF A NOTICE OF INTENTION TO HOLD SHALL NOT RELIEVE THE OWNER OF COMPLYING WITH FEDERAL AND STATE LAWS PERTAINING TO THE PERFORMANCE OF ANNUAL ASSESSMENT WORK. NOTICES OF INTENTION TO HOLD FOR MILL SITES OR TUNNEL SITES NEED NOT BE COUNTY RECORDED. FOR MINING CLAIMS THE FORM FILED WITH THE BLM MUST BE IDENTICAL TO THE ONE THAT WAS OR WILL BE FILED WITH THE COUNTY.

Evidence of Annual Assessment Work or a Notice of Intention to Hold must be filed each calendar year following the calendar year in which the claim/site was located.

ALL CLAIMS LISTED ON A SINGLE AFFIDAVIT MUST BE CONTIGUOUS.

1. State of Arizona, County of Gila ss:
2. I, (Name) Thomas A. Butler
3. Reside at (Address) HCG Box 1049-S
City Puyson, County Gila, State AZ, Zip 85541

being duly sworn, deposes and says that he/she is a citizen of the United States, more than eighteen years of age, that all of the facts set forth in this affidavit/notice, subject to the provisions and penalties of 18 USC 1001 pertaining to the filing of false, fictitious, or fraudulent statements with the United States, are true and correct according to the best of my knowledge, information and belief.

4. Owner's Name and Address (If not shown in items 1-3 above) CHECK HERE IF THIS IS A CHANGE OF ADDRESS

5. That I am personally acquainted with the mining claims(s). The work and improvements were made by and at the expense of the owner(s) of said claim(s). Said contiguous group of claims, listed on the reverse side of this document, are situated in the Green Valley (Puyson) Mining District, Gila County, Arizona.

6. That between the dates starting at 12 o'clock noon on September 1, 2001 And ending at 12 o'clock noon on September 1, 2002 at least \$ 200.00 Dollars worth of work and improvements were done and performed upon said claim(s) or upon one or more of a contiguous group of claims for the benefit of all, or wholly or partly outside of a contiguous group of claims for the benefit of all, not including the location work.

7. That the following persons were employed to perform the work and improvements described herein: Thomas Butler, Sandra Butler, Dan Butler

8. That the work and improvements performed were: Overburden removal, Drywashing, Planning

9. Dated: 8/27/2002, Signature: Thomas A. Butler
SUBSCRIBED AND SWORN TO before me, a Notary Public, this 27th day of August, 2002
by Thomas A. Butler
Notary Public Patricia A. Myers
MY COMMISSION EXPIRES: May 17, 2005



PATRICIA A. MYERS
NOTARY PUBLIC STATE OF ARIZONA
GILA COUNTY
My Commission Expires
MAY 17 2005

ENTERED INTO COMPUTER

9/30/02 GR

If the claims/sites have consecutive BLM#s and are in the same Township, Range and Section(s), they may be listed as follows:

SAMPLE 1 - 10

A MC 19640 - 49

DKT/Pg 1025/1-10
RECORDING #9106173-82.

4N 20W 36

CLAIM/SITE NAME	SERIAL NUMBER	Dkt/Pg or Recording # OF ORIGINAL LOCATION NOTICE	TWN	RNG	SEC(S)
			SHP		
1. <u>Butler #2</u>	AMC <u>330449</u>	<u>94-648307</u>	<u>10N</u>	<u>9E</u>	<u>25,26,35</u>
2. <u>Butler #3</u>	AMC <u>330450</u>	<u>94-649577</u>	<u>10N</u>	<u>9E</u>	<u>26,35</u>
3. _____	AMC _____	_____	_____	_____	_____
4. _____	AMC _____	_____	_____	_____	_____
5. _____	AMC _____	_____	_____	_____	_____
6. _____	AMC _____	_____	_____	_____	_____
7. _____	AMC _____	_____	_____	_____	_____
8. _____	AMC _____	_____	_____	_____	_____
9. _____	AMC _____	_____	_____	_____	_____
10. _____	AMC _____	_____	_____	_____	_____
11. _____	AMC _____	_____	_____	_____	_____
12. _____	AMC _____	_____	_____	_____	_____
13. _____	AMC _____	_____	_____	_____	_____
14. _____	AMC _____	_____	_____	_____	_____
15. _____	AMC _____	_____	_____	_____	_____
16. _____	AMC _____	_____	_____	_____	_____
17. _____	AMC _____	_____	_____	_____	_____
18. _____	AMC _____	_____	_____	_____	_____
19. _____	AMC _____	_____	_____	_____	_____
20. _____	AMC _____	_____	_____	_____	_____
21. _____	AMC _____	_____	_____	_____	_____
22. _____	AMC _____	_____	_____	_____	_____
23. _____	AMC _____	_____	_____	_____	_____
24. _____	AMC _____	_____	_____	_____	_____
25. _____	AMC _____	_____	_____	_____	_____
26. _____	AMC _____	_____	_____	_____	_____
27. _____	AMC _____	_____	_____	_____	_____
28. _____	AMC _____	_____	_____	_____	_____
29. _____	AMC _____	_____	_____	_____	_____
30. _____	AMC _____	_____	_____	_____	_____

FILE WITH: BUREAU OF LAND MANAGEMENT, 222 NORTH CENTRAL AVENUE, PHOENIX, ARIZONA 85004-2203 and the respective county recorder, ON OR BEFORE DECEMBER 30th (NOT THE 31st). BLM requires a \$5.00 nonrefundable service charge for each mining claim, mill site or tunnel site.

This form is for the purpose of complying with the laws of the United States Department of the Interior, Bureau of Land Management and the State of Arizona pertaining to assessment work and/or notice of intention to hold. 30 USC 28, 43 CFR 3833.2, ARS 27-208. Subject to Paperwork Reduction Act and Privacy Act statements available at the BLM AZ State Office. This form is not copyrighted. It may be reproduced without restriction.

For BLM Use Only

United States Department of the Interior
Bureau of Land Management
 BUSINESS & SUPPORT SVCS DIV
 222 N CENTRAL AVE
 PHOENIX, AZ 85004 -2203
 Phone: (602) 417-9200

Receipt	
No:	551526

Transaction #: 576259	
Date of Transaction: 08/29/2002	
CUSTOMER:	THOMAS BUTLER HC6, BOX 1049-S PAYSON, AZ 85541

LINE #	QTY	DESCRIPTION	REMARKS	UNIT PRICE	TOTAL
1	1.00	LOCATABLE MINERALS / MINING CLAIMS-NOT NEW-UNADJUD, ONE AUTH NO. ONLY / MINING CLAIM MONEY RECEIVED (455) CASES: AMC330451/\$20.00	WAIVER & POL 2002 (4)	- n/a -	20.00
TOTAL:					\$20.00

PAYMENT INFORMATION			
NOTE: Items will appear on credit card statement as "Bureau of Land Management".			
1	AMOUNT:	\$20.00	POSTMARKED: N/A
	TYPE:	CREDIT CARD	RECEIVED: 08/29/2002
	NAME:	BUTLER, THOMAS HC6, BOX 1049-S PAYSON AZ 85541	
	CARD NO:	XXXXXXXXXXXX6319	AUTH CODE: 227305
	NAME ON CARD:	BUTLER/ THOMAS A	
	EXPIRES:	03/31/2003	
	SIGNATURE:		

REMARKS

This receipt was generated by the automated BLM Collections and Billing System and is a paper representation of a portion of the official electronic record contained therein.

UNITED STATES
DEPARTMENT OF THE INTERIOR
BUREAU OF LAND MANAGEMENT

MAINTENANCE FEE WAIVER CERTIFICATION

FORM APPROVED
OMB NO. 1004-0114
Expires: December 31, 2002

SEE INSTRUCTIONS ON REVERSE **AMC 330448**

353521, 356495

1. This small miner waiver is filed for the assessment year beginning at noon on September 1, 2002 and ending at noon on September 1, 2003
2. The undersigned and all related parties owned ten or fewer mining claims, mill, or tunnel sites located and maintained on Federal lands in the United States of America on September 1, 2002.
3. The undersigned have performed the assessment work **required by law** for each mining claim listed **prior to filing this waiver** and understand that by filing this form; an affidavit of assessment work **must** be recorded by the December 30th following the filing of this waiver.
4. The undersigned understand that if the assessment work obligation has not yet come due under 30 U.S.C. 28 (for those claims in their first assessment year only); a notice of intent to hold reciting this condition **must** be recorded by the December 30th following the filing of this waiver.
5. The undersigned understand that mill and tunnel sites may also be listed upon this waiver and be waived from payment of the maintenance fee; and that a notice of intent to hold for these sites is required to be recorded by the December 30th immediately following the filing of this waiver.
6. The undersigned understand and acknowledge that pursuant to 43 U.S.C. 1212 and 18 U.S.C. 1001; the filing or recording of a false, fictitious, or fraudulent document with the Bureau of Land Management may result in a fine of up to \$250,000, a prison term not to exceed five years, or both.
7. The mining claims, mill or tunnel sites for which this waiver from payment of the maintenance fees is requested are:

CLAIM OR SITE NAME	BLM RECORDATION SERIAL NUMBER
1. <u>Butler #2</u>	<u>330449</u>
2. <u>Butler #3</u>	<u>330450</u>
3. <u>Butler #4</u>	<u>330451</u>
4. <u>Butler #5</u>	<u>353521</u>
5. <u>Butler #1</u>	<u>356495</u>
6.	
7.	
8.	
9.	
10.	

The owner(s) (claimants) of the above mining claims and sites are:

Thomas A. Butler
(Owner's Name - Please Print)

Thomas A Butler
(Owner's Signature)

HC 6 Box 1049-S
(Street or P.O. Box)

Payson AZ 85541
(City) (State) (Zip Code)

Sandra M. Butler
(Owner's Name - Please Print)

Sandra M Butler
(Owner's Signature)

HC 6 Box 1049-S
(Street or P.O. Box)

Payson AZ 85541
(City) (State) (Zip Code)

Daniel C. Butler
(Owner's Name - Please Print)

Thomas A Butler agent
(Owner's Signature)

1502 E Sagebrush st
(Street or P.O. Box)

Gilbert AZ 85296
(City) (State) (Zip Code)

(Continued on reverse)

ENTERED IN COMPUTER

9/13/02 MGH

Darryl M. Butler
(Owner's Name - Please Print)

HC 6 Box 1049-S
(Street or P.O. Box)

Thomas A Butler, agent
(Owner's Signature)

Payson AZ 85541
(City) (State) (Zip Code)

#1 only Kate A Butler
(Owner's Name - Please Print)

HC 6 Box 1049-S
(Street or P.O. Box)

Thomas A Butler, agent
(Owner's Signature)

Payson AZ 85541
(City) (State) (Zip Code)

(Owner's Name - Please Print)

(Owner's Signature)

(Street or P.O. Box)

(City)

(State)

(Zip Code)

(Owner's Name - Please Print)

(Owner's Signature)

(Street or P.O. Box)

(City)

(State)

(Zip Code)

INSTRUCTIONS

1. This certification is made under the provisions of § 1744 of Title 43 and § 28-28k of Title 30 of the United States Code; and the regulations thereunder (43 CFR Part 3830).
2. The claimant(s) **must** fill in the dates in paragraph 1 for the beginning and ending of the assessment year for which this waiver is sought.
3. The claimant(s) **must** fill in the date in paragraph 2 for the beginning of the assessment year for which this waiver is sought.
4. All claim and site names and Bureau of Land Management (BLM) serial numbers **must** be listed for the mining claims, mill sites, and tunnel sites for which the waiver is sought.
5. All owners of the mining claims, mill sites, and tunnel sites and their addresses **must** be given.
6. This waiver form **must** be signed by all the claimants or their designated agent, in original form. If an agent is designated, a notarized designation of agent, signed by all of the claimants with proper address given, **must** be submitted with this waiver.

7. This form **must** be filed no later than September 1st for the upcoming assessment year in the BLM State Office where the mining claims or sites are recorded, or the waiver cannot be granted by the BLM. (Example: to obtain a waiver for the assessment year 2000, which begins at noon on September 1, 1999, you **must** qualify for and file for a waiver no later than September 1, 1999 in the proper BLM State Office).
8. For all mining claims which require assessment work, you **must** record an affidavit of labor on or before the December 30th immediately following the filing of this waiver. For all other mining claims or sites waived, you **must** record a notice of intent to hold on or before the December 30th immediately following the filing of this waiver.
9. Mill and tunnel sites may also be listed upon this waiver and be waived from payment of the maintenance fee. A notice of intent to hold for these sites is required to be filed by the December 30th following the filing of this waiver.

NOTICE/BURDEN HOURS STATEMENT

The Privacy Act of 1974, as amended, and the regulation in 43 CFR 2.48(d) provide that you be furnished the following information in connection with the information required by this certification of waiver from rental fees.

AUTHORITY: 30 U.S.C. 28-28k; 43 U.S.C. 1201, 1457, 1740, and 1744; and 43 CFR 3830.

PRINCIPLE PURPOSE: This information is to be used to verify that the owner(s) (claimants) of a mining claim has complied with 30 U.S.C. 28f and is entitled to perform assessment work in lieu of paying the maintenance fee for the mining claims listed on this form.

ROUTINE USE: (1) Adjudication of the claimant(s) certification of waiver from paying the maintenance fee otherwise required by 30 U.S.C. 28f. (2) Disclosure may be made to appropriate Federal agencies when location is made within the agency's geographic area of responsibility. (3) Information from the record and/or the record will be transferred to the appropriate Federal, State, or local agency, or a member of the public in response to a specific request for pertinent information. (4) Information may also be provided to the Department of Justice or in a proceeding before a court or adjudicative body; or to Federal, State, local or foreign agencies when needed for enforcement of civil or criminal codes or applicable regulations concerning title rights upon the public land.

EFFECT OF NOT PROVIDING INFORMATION: Disclosure of this information is required by 30 U.S.C. 28f and 43 CFR Part 3830 for those qualified claimants wishing to take the small miner waiver allowed. Failure to supply the information required in this form to support the claimants certification of waiver from payment of the otherwise required maintenance fees will result in the waiver being disallowed and the mining claims subject to forfeiture by BLM under 30 U.S.C. 28i.

The Paperwork Reduction Act of 1995 requires us to inform you that:

This information is being collected to allow the BLM to determine if you qualify for a waiver from the payment of \$100 per mining claim or site maintenance fee established in 30 U.S.C. 28f and the implementing regulations at 43 CFR 3830. A response to this request is required in accordance with the statute to obtain your benefit.

BLM would like you to know that you do not have to respond to this, or any other, Federal agency-sponsored information collection unless it displays a currently valid OMB control number.

Public reporting burden for this form is estimated to average 8 minutes (0.133 hours) per response, including time to review instructions, gathering and maintaining data, and completing and reviewing the form. Direct comments regarding this burden estimate, or any other aspect of this form, to the U.S. Department of the Interior, Bureau of Land Management, (1004-0114) Bureau Clearance Officer (WO-630), Mail Stop 401 LS, 1849 C St., N.W., Washington, D.C. 20240.

ARIZONA

FOR OFFICIAL USE ONLY

2002 AUG 29 9:16

RECEIVED
B.L.M. AZ STATE OFFICE

UNITED STATES
DEPARTMENT OF THE INTERIOR
BUREAU OF LAND MANAGEMENT
MAINTENANCE FEE WAIVER CERTIFICATION

AMC 330448
AMC 353521
FORM APPROVED
OMB NO. 1004-0114
Expires: December 31, 2002
435

SEE INSTRUCTIONS ON REVERSE

1. This small miner waiver is filed for the assessment year beginning at noon on September 1, 2001 and ending at noon on September 1, 2002.
2. The undersigned and all related parties owned ten or fewer mining claims, mill, or tunnel sites located and maintained on Federal lands in the United States of America on September 1, 2001.
3. The undersigned have performed the assessment work **required by law** for each mining claim listed **prior to filing this waiver** and understand that by filing this form; an affidavit of assessment work **must** be recorded by the December 30th following the filing of this waiver.
4. The undersigned understand that if the assessment work obligation has not yet come due under 30 U.S.C. 28 (for those claims in their first assessment year only); a notice of intent to hold reciting this condition **must** be recorded by the December 30th following the filing of this waiver.
5. The undersigned understand that mill and tunnel sites may also be listed upon this waiver and be waived from payment of the maintenance fee; and that a notice of intent to hold for these sites is required to be recorded by the December 30th immediately following the filing of this waiver.
6. The undersigned understand and acknowledge that pursuant to 43 U.S.C. 1212 and 18 U.S.C. 1001; the filing or recording of a false, fictitious, or fraudulent document with the Bureau of Land Management may result in a fine of up to \$250,000, a prison term not to exceed five years, or both.
7. The mining claims, mill or tunnel sites for which this waiver from payment of the maintenance fees is requested are:

CLAIM OR SITE NAME	BLM RECORDATION SERIAL NUMBER
1. <u>Butler #2</u>	<u>AMC 330449</u>
2. <u>Butler #3</u>	<u>AMC 330450</u>
3. <u>Butler #4</u>	<u>AMC 330451</u>
4. <u>Butler #5</u>	<u>AMC 353521</u>
5.	
6.	

7. _____

8. FOR MR. DANIEL BUTLER,

9. The address shown on the Maintenance Fee Waiver Certificate is not the same as shown on BLM's records. Please notify BLM if this is a change of address. Thank you.

10. _____

The owner(s) (claimants) of the above mining claims and sites are:

Thomas A. Butler
(Owner's Name - Please Print)

HC 6 Box 1049-S
(Street or P.O. Box)

Payson AZ 85541
(City) (State) (Zip Code)

Thomas A. Butler
(Owner's Signature)

Sandra M. Butler
(Owner's Name - Please Print)

HC 6 Box 1049-S
(Street or P.O. Box)

Payson AZ 85541
(City) (State) (Zip Code)

(Owner's Signature)

Daniel C. Butler
(Owner's Name - Please Print)

1502 E. Sagebrush St.
(Street or P.O. Box)

Gilbert AZ 85296
(City) (State) (Zip Code)

Thomas A. Butler, agent
(Owner's Signature)

(Continued on reverse)

ENTERED IN COMPUTER

RS 08/29/2001

Darryl M. Butler
(Owner's Name - Please Print)

HC 6 Box 1049-S
(Street or P.O. Box)

Thomas A Butler, agent
(Owner's Signature)

Payson (City) AZ (State) 85541 (Zip Code)

(Owner's Name - Please Print)

(Street or P.O. Box)

(Owner's Signature)

(City) (State) (Zip Code)

(Owner's Name - Please Print)

(Street or P.O. Box)

(Owner's Signature)

(City) (State) (Zip Code)

(Owner's Name - Please Print)

(Street or P.O. Box)

(Owner's Signature)

(City) (State) (Zip Code)

INSTRUCTIONS

- 1. This certification is made under the provisions of § 1744 of Title 43 and § 28-28k of Title 30 of the United States Code; and the regulations thereunder (43 CFR Part 3830).
2. The claimant(s) must fill in the dates in paragraph 1 for the beginning and ending of the assessment year for which this waiver is sought.
3. The claimant(s) must fill in the date in paragraph 2 for the beginning of the assessment year for which this waiver is sought.
4. All claim and site names and Bureau of Land Management (BLM) serial numbers must be listed for the mining claims, mill sites, and tunnel sites for which the waiver is sought.
5. All owners of the mining claims, mill sites, and tunnel sites and their addresses must be given.
6. This waiver form must be signed by all the claimants or their designated agent, in original form. If an agent is designated, a notarized designation of agent, signed by all of the claimants with proper address given, must be submitted with this waiver.

- 7. This form must be filed no later than September 1st for the upcoming assessment year in the BLM State Office where the mining claims or sites are recorded, or the waiver cannot be granted by the BLM. (Example: to obtain a waiver for the assessment year 2000, which begins at noon on September 1, 1999, you must qualify for and file for a waiver no later than September 1, 1999 in the proper BLM State Office).
8. For all mining claims which require assessment work, you must record an affidavit of labor on or before the December 30th immediately following the filing of this waiver. For all other mining claims or sites waived, you must record a notice of intent to hold on or before the December 30th immediately following the filing of this waiver.
9. Mill and tunnel sites may also be listed upon this waiver and be waived from payment of the maintenance fee. A notice of intent to hold for these sites is required to be filed by the December 30th following the filing of this waiver.

NOTICE/BURDEN HOURS STATEMENT

The Privacy Act of 1974, as amended, and the regulation in 43 CFR 2.48(d) provide that you be furnished the following information in connection with the information required by this certification of waiver from rental fees.

AUTHORITY: 30 U.S.C. 28-28k; 43 U.S.C. 1201, 1457, 1740, and 1744; and 43 CFR 3830.

PRINCIPLE PURPOSE: This information is to be used to verify that the owner(s) (claimants) of a mining claim has complied with 30 U.S.C. 28f and is entitled to perform assessment work in lieu of paying the maintenance fee for the mining claims listed on this form.

ROUTINE USE: (1) Adjudication of the claimant(s) certification of waiver from paying the maintenance fee otherwise required by 30 U.S.C. 28f. (2) Disclosure may be made to appropriate Federal agencies when location is made within the agency's geographic area of responsibility. (3) Information from the record and/or the record will be transferred to the appropriate Federal, State, or local agency, or a member of the public in response to a specific request for pertinent information. (4) Information may also be provided to the Department of Justice or in a proceeding before a court or adjudicative body; or to Federal, State, local or foreign agencies when needed for enforcement of civil or criminal codes or applicable regulations concerning title rights upon the public land.

EFFECT OF NOT PROVIDING INFORMATION: Disclosure of this information is required by 30 U.S.C. 28f and 43 CFR Part 3830 for those qualified claimants wishing to take the small miner waiver allowed. Failure to supply the information required in this form to support the claimants certification of waiver from payment of the otherwise required maintenance fees will result in the waiver being disallowed and the mining claims subject to forfeiture by BLM under 30 U.S.C. 28i.

The Paperwork Reduction Act of 1995 requires us to inform you that:

This information is being collected to allow the BLM to determine if you qualify for a waiver from the payment of \$100 per mining claim or site maintenance fee established in 30 U.S.C. 28f and the implementing regulations at 43 CFR 3830. A response to this request is required in accordance with the statute to obtain your benefit.

BLM would like you to know that you do not have to respond to this, or any other, Federal agency-sponsored information collection unless it displays a currently valid OMB control number.

Public reporting burden for this form is estimated to average 8 minutes (0.133 hours) per response, including time to review instructions, gathering and maintaining data, and completing and reviewing the form. Direct comments regarding this burden estimate, or any other aspect of this form, to the U.S. Department of the Interior, Bureau of Land Management, (1004-0114) Bureau Clearance Officer (WO-630), Mail Stop 401 LS, 1849 C St., N.W., Washington, D.C. 20240.

FOR OFFICIAL USE ONLY

RECEIVED BLM AZ STATE OFFICE

UNITED STATES
DEPARTMENT OF THE INTERIOR
BUREAU OF LAND MANAGEMENT

609

MAINTENANCE FEE WAIVER CERTIFICATION

FORM APPROVED
OMB NO. 1004-0114
Expires: December 31, 2002

SEE INSTRUCTIONS ON REVERSE

Amc 330448, 353521

- This small miner waiver is filed for the assessment year beginning at noon on September 1, 2001 and ending at noon on September 1, 2002.
- The undersigned and all related parties owned ten or fewer mining claims, mill, or tunnel sites located and maintained on Federal lands in the United States of America on September 1, 2001.
- The undersigned have performed the assessment work **required by law** for each mining claim listed **prior to filing this waiver** and understand that by filing this form; an affidavit of assessment work **must** be recorded by the December 30th following the filing of this waiver.
- The undersigned understand that if the assessment work obligation has not yet come due under 30 U.S.C. 28 (for those claims in their first assessment year only); a notice of intent to hold reciting this condition **must** be recorded by the December 30th following the filing of this waiver.
- The undersigned understand that mill and tunnel sites may also be listed upon this waiver and be waived from payment of the maintenance fee; and that a notice of intent to hold for these sites is required to be recorded by the December 30th immediately following the filing of this waiver.
- The undersigned understand and acknowledge that pursuant to 43 U.S.C. 1212 and 18 U.S.C. 1001; the filing or recording of a false, fictitious, or fraudulent document with the Bureau of Land Management may result in a fine of up to \$250,000, a prison term not to exceed five years, or both.
- The mining claims, mill or tunnel sites for which this waiver from payment of the maintenance fees is requested are:

CLAIM OR SITE NAME	BLM RECORDATION SERIAL NUMBER
1. Butler #2	AMC 330449
2. Butler #3	AMC 330450
3. Butler #4	AMC 330451
4. Butler #5	AMC 353521
5.	
6.	
7.	
8.	
9.	
10.	

The owner(s) (claimants) of the above mining claims and sites are:

Thomas A. Butler
 (Owner's Name - Please Print)
 HC 6 Box 1049-S
 (Street or P.O. Box)
 Payson AZ 85541
 (City) (State) (Zip Code)

Thomas A Butler
 (Owner's Signature)

Sandra M. Butler
 (Owner's Name - Please Print)
 HC 6 Box 1049-S
 (Street or P.O. Box)
 Payson AZ 85541
 (City) (State) (Zip Code)

(Owner's Signature)

Daniel C. Butler
 (Owner's Name - Please Print)
 1502 E. Sagebrush St.
 (Street or P.O. Box)
 Gilbert AZ 85296
 (City) (State) (Zip Code)

Thomas A Butler, agent
 (Owner's Signature)

9/28/01
 Waiver filed 9/28/01 - Original Missing
 Requested copy from claimant.
 LLM

ENTERED INTO COMPUTER
 ENTERED INTO COMPUTER

4/29/01

Darryl M. Butler
(Owner's Name - Please Print)

HC 6 Box 1049-S
(Street or P.O. Box)

(Owner's Name - Please Print)

(Street or P.O. Box)

(Owner's Name - Please Print)

(Street or P.O. Box)

(Owner's Name - Please Print)

(Street or P.O. Box)

Thomas A Butler, agent
(Owner's Signature)

Payson AZ 85541
(City) (State) (Zip Code)

(Owner's Signature)

(City) (State) (Zip Code)

(Owner's Signature)

(City) (State) (Zip Code)

(Owner's Signature)

(City) (State) (Zip Code)

INSTRUCTIONS

1. This certification is made under the provisions of § 1744 of Title 43 and § 28-28k of Title 30 of the United States Code; and the regulations thereunder (43 CFR Part 3830).
2. The claimant(s) must fill in the dates in paragraph 1 for the beginning and ending of the assessment year for which this waiver is sought.
3. The claimant(s) must fill in the date in paragraph 2 for the beginning of the assessment year for which this waiver is sought.
4. All claim and site names and Bureau of Land Management (BLM) serial numbers must be listed for the mining claims, mill sites, and tunnel sites for which the waiver is sought.
5. All owners of the mining claims, mill sites, and tunnel sites and their addresses must be given.
6. This waiver form must be signed by all the claimants or their designated agent, in original form. If an agent is designated, a notarized designation of agent, signed by all of the claimants with proper address given, must be submitted with this waiver.

7. This form must be filed no later than September 1st for the upcoming assessment year in the BLM State Office where the mining claims or sites are recorded, or the waiver cannot be granted by the BLM. (Example: to obtain a waiver for the assessment year 2000, which begins at noon on September 1, 1999, you must qualify for and file for a waiver no later than September 1, 1999 in the proper BLM State Office).
8. For all mining claims which require assessment work, you must record an affidavit of labor on or before the December 30th immediately following the filing of this waiver. For all other mining claims or sites waived, you must record a notice of intent to hold on or before the December 30th immediately following the filing of this waiver.
9. Mill and tunnel sites may also be listed upon this waiver and be waived from payment of the maintenance fee. A notice of intent to hold for these sites is required to be filed by the December 30th following the filing of this waiver.

NOTICE/BURDEN HOURS STATEMENT

The Privacy Act of 1974, as amended, and the regulation in 43 CFR 2.48(d) provide that you be furnished the following information in connection with the information required by this certification of waiver from rental fees.

AUTHORITY: 30 U.S.C. 28-28k; 43 U.S.C. 1201, 1457, 1740, and 1744; and 43 CFR 3830.

PRINCIPLE PURPOSE: This information is to be used to verify that the owner(s) (claimants) of a mining claim has complied with 30 U.S.C. 28f and is entitled to perform assessment work in lieu of paying the maintenance fee for the mining claims listed on this form.

ROUTINE USE: (1) Adjudication of the claimant(s) certification of waiver from paying the maintenance fee otherwise required by 30 U.S.C. 28f. (2) Disclosure may be made to appropriate Federal agencies when location is made within the agency's geographic area of responsibility. (3) Information from the record and/or the record will be transferred to the appropriate Federal, State, or local agency, or a member of the public in response to a specific request for pertinent information. (4) Information may also be provided to the Department of Justice or in a proceeding before a court or adjudicative body; or to Federal, State, local or foreign agencies when needed for enforcement of civil or criminal codes or applicable regulations concerning title rights upon the public land.

EFFECT OF NOT PROVIDING INFORMATION: Disclosure of this information is required by 30 U.S.C. 28f and 43 CFR Part 3830 for those qualified claimants wishing to take the small miner waiver allowed. Failure to supply the information required in this form to support the claimants certification of waiver from payment of the otherwise required maintenance fees will result in the waiver being disallowed and the mining claims subject to forfeiture by BLM under 30 U.S.C. 28i.

The Paperwork Reduction Act of 1995 requires us to inform you that:

This information is being collected to allow the BLM to determine if you qualify for a waiver from the payment of \$100 per mining claim or site maintenance fee established in 30 U.S.C. 28f and the implementing regulations at 43 CFR 3830. A response to this request is required in accordance with the statute to obtain your benefit.

BLM would like you to know that you do not have to respond to this, or any other, Federal agency-sponsored information collection unless it displays a currently valid OMB control number.

Public reporting burden for this form is estimated to average 8 minutes (0.133 hours) per response, including time to review instructions, gathering and maintaining data, and completing and reviewing the form. Direct comments regarding this burden estimate, or any other aspect of this form, to the U.S. Department of the Interior, Bureau of Land Management, (1004-0114) Bureau Clearance Officer (WO-630), Mail Stop 401 LS, 1849 C St., N.W., Washington, D.C. 20240.

FOR OFFICIAL USE ONLY

BLM STATE OFFICE RECEIVED

12/8

2001 SEP 28 A 9:14

ARIZONA
STATE OFFICE
PHOENIX, ARIZONA
AZ-3850-1 (July 1992)

Return Document to:

For BLM Use Only

Thomas A. Butler
HC 6 Box 1049-S
Payson, AZ 85541
Telephone # (928) 472-6397

2 = 810



AFFIDAVIT OF PERFORMANCE OF ANNUAL WORK.

Also fill in ITEMS 1 through 9 and the reverse side of this document.



NOTICE OF INTENTION TO HOLD

I intend to hold the claims(s)/site(s) listed on the reverse side of this document for the calendar year 2001.
Also fill in ITEMS 1 through 4 and ITEM 9.

NOTICES OF INTENTION TO HOLD ARE FOR MILLSITES AND TUNNEL SITES OR FOR MINING CLAIMS WHEN ASSESSMENT WORK HAS NOT BEEN DONE, REGARDLESS OF WHETHER THE ANNUAL ASSESSMENT HAS BEEN SUSPENDED, DEFERRED, OR NOT YET ACCRUED. THE FILING OF A NOTICE OF INTENTION TO HOLD SHALL NOT RELIEVE THE OWNER OF COMPLYING WITH FEDERAL AND STATE LAWS PERTAINING TO THE PERFORMANCE OF ANNUAL ASSESSMENT WORK. NOTICES OF INTENTION TO HOLD FOR MILL SITES OR TUNNEL SITES NEED NOT BE COUNTY RECORDED. FOR MINING CLAIMS THE FORM FILED WITH THE BLM MUST BE IDENTICAL TO THE ONE THAT WAS OR WILL BE FILED WITH THE COUNTY.

Evidence of Annual Assessment Work or a Notice of Intention to Hold must be filed each calendar year following the calendar year in which the claim/site was located.

ALL CLAIMS LISTED ON A SINGLE AFFIDAVIT MUST BE CONTIGUOUS.

1. State of Arizona, County of Gila ss:
2. I, (Name) Thomas A Butler
3. Reside at (Address) HC 6 Box 1049-S
City Payson, County Gila, State AZ, Zip 85541

being duly sworn, deposes and says that he/she is a citizen of the United States, more than eighteen years of age, that all of the facts set forth in this affidavit/notice, subject to the provisions and penalties of 18 USC 1001 pertaining to the filing of false, fictitious, or fraudulent statements with the United States, are true and correct according to the best of my knowledge, information and belief.

4. Owner's Name and Address (If not shown in items 1-3 above) CHECK HERE IF THIS IS A CHANGE OF ADDRESS

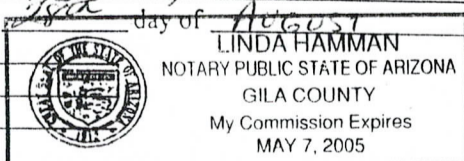
5. That I am personally acquainted with the mining claims(s). The work and improvements were made by and at the expense of the owner(s) of said claim(s). Said contiguous group of claims, listed on the reverse side of this document, are situated in the Green Valley (Payson) Mining District, Gila County, Arizona.

6. That between the dates starting at 12 o'clock noon on September 1, 19²⁰⁰⁰ And ending at 12 o'clock noon on September 1, 19²⁰⁰¹ at least \$ 200.00 Dollars worth of work and improvements were done and performed upon said claim(s) or upon one or more of a contiguous group of claims for the benefit of all, or wholly or partly outside of a contiguous group of claims for the benefit of all, not including the location work.

7. That the following persons were employed to perform the work and improvements described herein: Thomas Butler
Sandra Butler, Daniel Butler

8. That the work and improvements performed were: Overburden removal, sampling by dredge and drywasher & panning.

9. Dated: 8/28/2001 Signature: Thomas A Butler
SUBSCRIBED AND SWORN TO before me, a Notary Public, this 28th day of August, 2001
by THOMAS A BUTLER
Notary Public: Linda Hamman
MY COMMISSION EXPIRES 5/7/05



ENTERED INTO COMPUTER

LOM 9/28/01

If the claims/sites have consecutive BLM#s and are in the same Township, Range and Section(s), they may be listed as follows:

SAMPLE 1 - 10

A MC 19640 - 49

DKT/Pg 1025/1-10
RECORDING #9106173-82.

4N 20W 36

CLAIM/SITE NAME	SERIAL NUMBER	Dkt/Pg or Recording # Of ORIGINAL LOCATION NOTICE	TWN	RNG	SEC(S)
			SHP		
1. <u>Butler #2</u>	AMC <u>330449</u>	<u>94-648307</u>	<u>10N</u>	<u>9E</u>	<u>25,26,35</u>
2. <u>Butler #3</u>	AMC <u>330450</u>	<u>94-649577</u>	<u>10N</u>	<u>9E</u>	<u>26,35</u>
3.	AMC				
4.	AMC				
5.	AMC				
6.	AMC				
7.	AMC				
8.	AMC				
9.	AMC				
10.	AMC				
11.	AMC				
12.	AMC				
13.	AMC				
14.	AMC				
15.	AMC				
16.	AMC				
17.	AMC				
18.	AMC				
19.	AMC				
20.	AMC				
21.	AMC				
22.	AMC				
23.	AMC				
24.	AMC				
25.	AMC				
26.	AMC				
27.	AMC				
28.	AMC				
29.	AMC				
30.	AMC				

FILE WITH: BUREAU OF LAND MANAGEMENT, 222 NORTH CENTRAL AVENUE, PHOENIX, ARIZONA 85004-2203 and the respective county recorder, ON OR BEFORE DECEMBER 30th (NOT THE 31st). BLM requires a \$5.00 nonrefundable service charge for each mining claim, mill site or tunnel site.

This form is for the purpose of complying with the laws of the United States Department of the Interior, Bureau of Land Management and the State of Arizona pertaining to assessment work and/or notice of intention to hold. 30 USC 28, 43 CFR 3833.2, ARS 27-208. Subject to Paperwork Reduction Act and Privacy Act statements available at the BLM AZ State Office. This form is not copyrighted. It may be reproduced without restriction.

For BLM Use Only

ARIZONA BUREAU OF LAND MANAGEMENT

2001 DEC 28 P 1:44

BLM STATE OFFICE

2001 SEP 28 A 9:14

ARIZONA
STATE OFFICE
PHOENIX, ARIZONA

Return Document to:

For BLM Use Only

AZ-3850-1 (July 1992)

2 = \$10

Telephone # () _____



AFFIDAVIT OF PERFORMANCE OF ANNUAL WORK.

Also fill in ITEMS 1 through 9 and the reverse side of this document.



NOTICE OF INTENTION TO HOLD

I intend to hold the claims(s)/site(s) listed on the reverse side of this document for the calendar year 2001.
Also fill in ITEMS 1 through 4 and ITEM 9.

NOTICES OF INTENTION TO HOLD ARE FOR MILLSITES AND TUNNEL SITES OR FOR MINING CLAIMS WHEN ASSESSMENT WORK HAS NOT BEEN DONE, REGARDLESS OF WHETHER THE ANNUAL ASSESSMENT HAS BEEN SUSPENDED, DEFERRED, OR NOT YET ACCRUED. THE FILING OF A NOTICE OF INTENTION TO HOLD SHALL NOT RELIEVE THE OWNER OF COMPLYING WITH FEDERAL AND STATE LAWS PERTAINING TO THE PERFORMANCE OF ANNUAL ASSESSMENT WORK. NOTICES OF INTENTION TO HOLD FOR MILL SITES OR TUNNEL SITES NEED NOT BE COUNTY RECORDED. FOR MINING CLAIMS THE FORM FILED WITH THE BLM MUST BE IDENTICAL TO THE ONE THAT WAS OR WILL BE FILED WITH THE COUNTY.

Evidence of Annual Assessment Work or a Notice of Intention to Hold must be filed each calendar year following the calendar year in which the claim/site was located.

ALL CLAIMS LISTED ON A SINGLE AFFIDAVIT MUST BE CONTIGUOUS.

1. State of Arizona, County of Gila ss:
2. I, (Name) Thomas A. Butler
3. Reside at (Address) HC 6 Box 1049-S
City Payson, County Gila, State AZ, Zip 85541

being duly sworn, deposes and says that he/she is a citizen of the United States, more than eighteen years of age, that all of the facts set forth in this affidavit/notice, subject to the provisions and penalties of 18 USC 1001 pertaining to the filing of false, fictitious, or fraudulent statements with the United States, are true and correct according to the best of my knowledge, information and belief.

4. Owner's Name and Address (If not shown in items 1-3 above) CHECK HERE IF THIS IS A CHANGE OF ADDRESS

5. That I am personally acquainted with the mining claims(s). The work and improvements were made by and at the expense of the owner(s) of said claim(s). Said contiguous group of claims, listed on the reverse side of this document, are situated in the Green Valley (Payson) Mining District, Gila County, Arizona.


6. That between the dates starting at 12 o'clock noon on September 1, ²⁰1900 And ending at 12 o'clock noon on September 1, ²⁰1901 at least \$ 200.00 Dollars worth of work and improvements were done and performed upon said claim(s) or upon one or more of a contiguous group of claims for the benefit of all, or wholly or partly outside of a contiguous group of claims for the benefit of all, not including the location work.

7. That the following persons were employed to perform the work and improvements described herein: Thomas Butler, Sandra Butler, Daniel Butler

8. That the work and improvements performed were: Overburden removal, sampling by dredge and drywasher & panning

9. Dated: 8/28/2001, Signature: Thomas A. Butler
SUBSCRIBED AND SWORN TO before me, a Notary Public, this 28th day of AUGUST, 1901
by THOMAS A. BUTLER

Notary Public Linda Hamman
MY COMMISSION EXPIRES 5-7-5



ENTERED INTO COMPUTER
LM 9/28/01

If the claims/sites have consecutive BLM#s and are in the same Township, Range and Section(s), they may be listed as follows:

SAMPLE 1 - 10 A MC 19640 - 49 DKT/Pg 1025/1-10 4N 20W 36
 RECORDING #9106173-82.

CLAIM/SITE NAME	SERIAL NUMBER	Dkt/Pg or Recording # Of ORIGINAL LOCATION NOTICE	TWN SHP	RNG	SEC(S)
1. <u>Butler # 4</u>	AMC <u>330451</u>	<u>94-649576</u>	<u>9N</u>	<u>9E</u>	<u>2</u>
2. <u>Butler # 5</u>	AMC <u>353521</u>	<u>4/20/2000</u> <u>5638</u>	<u>9N</u>	<u>9E</u>	<u>11</u>
3.	AMC				
4.	AMC				
5.	AMC				
6.	AMC				
7.	AMC				
8.	AMC				
9.	AMC				
10.	AMC				
11.	AMC				
12.	AMC				
13.	AMC				
14.	AMC				
15.	AMC				
16.	AMC				
17.	AMC				
18.	AMC				
19.	AMC				
20.	AMC				
21.	AMC				
22.	AMC				
23.	AMC				
24.	AMC				
25.	AMC				
26.	AMC				
27.	AMC				
28.	AMC				
29.	AMC				
30.	AMC				

*Dorie,
 I believe these are
 copies of the forms you
 requested.
 Thanks for your help
 Jan Butler*

FILE WITH: BUREAU OF LAND MANAGEMENT, 222 NORTH CENTRAL AVENUE, PHOENIX, ARIZONA 85004-2203 and the respective county recorder, ON OR BEFORE DECEMBER 30th (NOT THE 31st). BLM requires a \$5.00 nonrefundable service charge for each mining claim, mill site or tunnel site.

This form is for the purpose of complying with the laws of the United States Department of the Interior, Bureau of Land Management and the State of Arizona pertaining to assessment work and/or notice of intention to hold. 30 USC 28, 43 CFR 3833.2, ARS 27-208. Subject to Paperwork Reduction Act and Privacy Act statements available at the BLM AZ State Office. This form is not copyrighted. It may be reproduced without restriction.

For BLM Use Only
 PHOENIX, ARIZONA
 2007 JUN 28 P 1:44
 STATE OFFICE

2001 SEP 28 A 9:14

ARIZONA
STATE OFFICE
PHOENIX, ARIZONA

AZ-3850-1 (July 1992)

Return Document to:

For BLM Use Only

Thomas A. Butler
HC 6 Box 1049-S
Payson, AZ 85541

Telephone # (928) 472-6397

2 = 8/10

AFFIDAVIT OF PERFORMANCE OF ANNUAL WORK.

Also fill in ITEMS 1 through 9 and the reverse side of this document.

NOTICE OF INTENTION TO HOLD

I intend to hold the claims(s)/site(s) listed on the reverse side of this document for the calendar year 2002.
Also fill in ITEMS 1 through 4 and ITEM 9.

NOTICES OF INTENTION TO HOLD ARE FOR MILLSITES AND TUNNEL SITES OR FOR MINING CLAIMS WHEN ASSESSMENT WORK HAS NOT BEEN DONE, REGARDLESS OF WHETHER THE ANNUAL ASSESSMENT HAS BEEN SUSPENDED, DEFERRED, OR NOT YET ACCRUED. THE FILING OF A NOTICE OF INTENTION TO HOLD SHALL NOT RELIEVE THE OWNER OF COMPLYING WITH FEDERAL AND STATE LAWS PERTAINING TO THE PERFORMANCE OF ANNUAL ASSESSMENT WORK. NOTICES OF INTENTION TO HOLD FOR MILL SITES OR TUNNEL SITES NEED NOT BE COUNTY RECORDED. FOR MINING CLAIMS THE FORM FILED WITH THE BLM MUST BE IDENTICAL TO THE ONE THAT WAS OR WILL BE FILED WITH THE COUNTY.

Evidence of Annual Assessment Work or a Notice of Intention to Hold must be filed each calendar year following the calendar year in which the claim/site was located.

ALL CLAIMS LISTED ON A SINGLE AFFIDAVIT MUST BE CONTIGUOUS.

1. State of Arizona, County of Gila ss:
2. I, (Name) Thomas A. Butler
3. Reside at (Address) HC 6 Box 1049-S
City Payson, County Gila, State AZ, Zip 85541

being duly sworn, deposes and says that he/she is a citizen of the United States, more than eighteen years of age, that all of the facts set forth in this affidavit/notice, subject to the provisions and penalties of 18 USC 1001 pertaining to the filing of false, fictitious, or fraudulent statements with the United States, are true and correct according to the best of my knowledge, information and belief.

4. Owner's Name and Address (If not shown in items 1-3 above) CHECK HERE IF THIS IS A CHANGE OF ADDRESS

5. That I am personally acquainted with the mining claims(s). The work and improvements were made by and at the expense of the owner(s) of said claim(s). Said contiguous group of claims, listed on the reverse side of this document, are situated in the Green Valley (Payson) Mining District, Gila County, Arizona.


6. That between the dates starting at 12 o'clock noon on September 1, 19__ And ending at 12 o'clock noon on September 1, 20 at least \$ _____ Dollars worth of work and improvements were done and performed upon said claim(s) or upon one or more of a contiguous group of claims for the benefit of all, or wholly or partly outside of a contiguous group of claims for the benefit of all, not including the location work.

7. That the following persons were employed to perform the work and improvements described herein: _____

8. That the work and improvements performed were: _____

9. Dated: 8/28/2001, Signature: Thomas A. Butler
SUBSCRIBED AND SWORN TO before me, a Notary Public, this 28th day of Aug, 2001
by THOMAS A. BUTLER
Notary Public Linda Hamman
MY COMMISSION EXPIRES 5-7-05

9/28/01 No 1 - Not listed - P&L Paid for 2001 - Refund for 4 claims \$2000 LHM



If the claims/sites have consecutive BLM#s and are in the same Township, Range and Section(s), they may be listed as follows:

SAMPLE 1 - 10

A MC 19640 - 49

DKT/Pg 1025/1-10
RECORDING #9106173-82.

4N 20W 36

CLAIM/SITE NAME	SERIAL NUMBER	Dkt/Pg or Recording # Of ORIGINAL LOCATION NOTICE	TWN	RNG	SEC(S)
			SHP		
1. <u>Butler # 2</u>	AMC <u>330449</u>	<u>94-648307</u>	<u>10N</u>	<u>9E</u>	<u>25,26,35</u>
2. <u>Butler # 3</u>	AMC <u>330450</u>	<u>94-649577</u>	<u>10N</u>	<u>9E</u>	<u>26,35</u>
3. _____	AMC _____	_____	_____	_____	_____
4. _____	AMC _____	_____	_____	_____	_____
5. _____	AMC _____	_____	_____	_____	_____
6. _____	AMC _____	_____	_____	_____	_____
7. _____	AMC _____	_____	_____	_____	_____
8. _____	AMC _____	_____	_____	_____	_____
9. _____	AMC _____	_____	_____	_____	_____
10. _____	AMC _____	_____	_____	_____	_____
11. _____	AMC _____	_____	_____	_____	_____
12. _____	AMC _____	_____	_____	_____	_____
13. _____	AMC _____	_____	_____	_____	_____
14. _____	AMC _____	_____	_____	_____	_____
15. _____	AMC _____	_____	_____	_____	_____
16. _____	AMC _____	_____	_____	_____	_____
17. _____	AMC _____	_____	_____	_____	_____
18. _____	AMC _____	_____	_____	_____	_____
19. _____	AMC _____	_____	_____	_____	_____
20. _____	AMC _____	_____	_____	_____	_____
21. _____	AMC _____	_____	_____	_____	_____
22. _____	AMC _____	_____	_____	_____	_____
23. _____	AMC _____	_____	_____	_____	_____
24. _____	AMC _____	_____	_____	_____	_____
25. _____	AMC _____	_____	_____	_____	_____
26. _____	AMC _____	_____	_____	_____	_____
27. _____	AMC _____	_____	_____	_____	_____
28. _____	AMC _____	_____	_____	_____	_____
29. _____	AMC _____	_____	_____	_____	_____
30. _____	AMC _____	_____	_____	_____	_____

FILE WITH: BUREAU OF LAND MANAGEMENT, 222 NORTH CENTRAL AVENUE, PHOENIX, ARIZONA 85004-2203 and the respective county recorder, ON OR BEFORE DECEMBER 30th (NOT THE 31st). BLM requires a \$5.00 nonrefundable service charge for each mining claim, mill site or tunnel site.

This form is for the purpose of complying with the laws of the United States Department of the Interior, Bureau of Land Management and the State of Arizona pertaining to assessment work and/or notice of intention to hold. 30 USC 28, 43 CFR 3833.2, ARS 27-208. Subject to Paperwork Reduction Act and Privacy Act statements available at the BLM/AZ State Office. This form is not copyrighted. It may be reproduced without restriction.

For BLM Use Only

ARIZONA

2001 JUN 28 P 1:44

BLM/AZ STATE OFFICE

2001 SEP 28 A 9:14

Return Document to:

For BLM Use Only

AZ-3850-1 (July 1992)

Thomas A. Butler
HC 6 Box 1049-S
Payson AZ 85541

2-110
C

Telephone # (908) 472-6397

AFFIDAVIT OF PERFORMANCE OF ANNUAL WORK.

Also fill in ITEMS 1 through 9 and the reverse side of this document.

NOTICE OF INTENTION TO HOLD

I intend to hold the claims(s)/site(s) listed on the reverse side of this document for the calendar year 2002.
Also fill in ITEMS 1 through 4 and ITEM 9.

NOTICES OF INTENTION TO HOLD ARE FOR MILLSITES AND TUNNEL SITES OR FOR MINING CLAIMS WHEN ASSESSMENT WORK HAS NOT BEEN DONE, REGARDLESS OF WHETHER THE ANNUAL ASSESSMENT HAS BEEN SUSPENDED, DEFERRED, OR NOT YET ACCRUED. THE FILING OF A NOTICE OF INTENTION TO HOLD SHALL NOT RELIEVE THE OWNER OF COMPLYING WITH FEDERAL AND STATE LAWS PERTAINING TO THE PERFORMANCE OF ANNUAL ASSESSMENT WORK. NOTICES OF INTENTION TO HOLD FOR MILL SITES OR TUNNEL SITES NEED NOT BE COUNTY RECORDED. FOR MINING CLAIMS THE FORM FILED WITH THE BLM MUST BE IDENTICAL TO THE ONE THAT WAS OR WILL BE FILED WITH THE COUNTY.

Evidence of Annual Assessment Work or a Notice of Intention to Hold must be filed each calendar year following the calendar year in which the claim/site was located.

ALL CLAIMS LISTED ON A SINGLE AFFIDAVIT MUST BE CONTIGUOUS.

1. State of Arizona, County of Gila ss:
2. I, (Name) Thomas A. Butler
3. Reside at (Address) HC 6 Box 1049-S
City Payson, County Gila, State AZ, Zip 85541

being duly sworn, deposes and says that he/she is a citizen of the United States, more than eighteen years of age, that all of the facts set forth in this affidavit/notice, subject to the provisions and penalties of 18 USC 1001 pertaining to the filing of false, fictitious, or fraudulent statements with the United States, are true and correct according to the best of my knowledge, information and belief.

4. Owner's Name and Address (If not shown in items 1-3 above) CHECK HERE IF THIS IS A CHANGE OF ADDRESS


5. That I am personally acquainted with the mining claims(s). The work and improvements were made by and at the expense of the owner(s) of said claim(s). Said contiguous group of claims, listed on the reverse side of this document, are situated in the Green Valley (Payson) Mining District, Gila County, Arizona.

6. That between the dates starting at 12 o'clock noon on September 1, 192001 And ending at 12 o'clock noon on September 1, 2002 at least \$ _____ Dollars worth of work and improvements were done and performed upon said claim(s) or upon one or more of a contiguous group of claims for the benefit of all, or wholly or partly outside of a contiguous group of claims for the benefit of all, not including the location work.

7. That the following persons were employed to perform the work and improvements described herein: _____

8. That the work and improvements performed were: _____

9. Dated: 8/28/2001, Signature: Thomas A. Butler
SUBSCRIBED AND SWORN TO before me, a Notary Public, this 28th day of AUGUST, 2001
by THOMAS A. BUTLER
Notary Public Linda Hamman
MY COMMISSION EXPIRES 5-7-5



If the claims/sites have consecutive BLM#s and are in the same Township, Range and Section(s), they may be listed as follows:

SAMPLE 1 - 10

A MC 19640 - 49

DKT/Pg 1025/1-10
RECORDING #9106173-82.

4N 20W 36

CLAIM/SITE NAME	SERIAL NUMBER	Dkt/Pg or Recording # Of ORIGINAL LOCATION NOTICE	TWN SHP	RNG	SEC(S)
1. <i>Butler # 4</i>	AMC 330451				
2. <i>Butler # 5</i>	AMC 353521	94-649576	9N	9E	2
3.	AMC	4/20/2000 page 1 of 2 5638	9N	9E	11
4.	AMC				
5.	AMC				
6.	AMC				
7.	AMC				
8.	AMC				
9.	AMC				
10.	AMC				
11.	AMC				
12.	AMC				
13.	AMC				
14.	AMC				
15.	AMC				
16.	AMC				
17.	AMC				
18.	AMC				
19.	AMC				
20.	AMC				
21.	AMC				
22.	AMC				
23.	AMC				
24.	AMC				
25.	AMC				
26.	AMC				
27.	AMC				
28.	AMC				
29.	AMC				
30.	AMC				

FILE WITH: BUREAU OF LAND MANAGEMENT, 222 NORTH CENTRAL AVENUE, PHOENIX, ARIZONA 85004-2203 and the respective county recorder, ON OR BEFORE DECEMBER 30th (NOT THE 31st). BLM requires a \$5.00 nonrefundable service charge for each mining claim, mill site or tunnel site.

This form is for the purpose of complying with the laws of the United States Department of the Interior, Bureau of Land Management and the State of Arizona pertaining to assessment work and/or notice of intention to hold. 30 USC 28, 43 CFR 3833.2, ARS 27-208. Subject to Paperwork Reduction Act and Privacy Act statements available at the BLM AZ State Office. This form is not copyrighted. It may be reproduced without restriction.

For BLM Use Only

PROPERTY ARIZONA

2001 MAR 28 P 1:44

DATE

United States Department of the Interior
Bureau of Land Management
 BUSINESS & SUPPORT SVCS DIV
 222 N CENTRAL AVE
 PHOENIX, AZ 85004 -2203
 Phone: (602) 417-9200

Receipt	
No:	367300

Transaction #: 385987
Date of Transaction: 08/28/2001

CUSTOMER: THOMAS BUTLER
 HC6, BOX 1049-S
 PAYSON, AZ 85541

LINE #	QTY	COMMODITY / SUBJECT / ACTION / PRODUCT	REMARKS	UNIT PRICE	TOTAL
1	1.00	LOCATABLE MINERALS / MINING CLAIMS-NOT NEW-UNADJUD, ONE AUTH NO. ONLY / MINING CLAIM MONEY RECEIVED (455)	<i>No fee for waiver</i> WAIVER & POL 2001 (8) 4	- n/a -	\$40.00
2	1.00	LOCATABLE MINERALS / MINING CLAIMS-NOT NEW-UNADJUD, ONE AUTH NO. ONLY / MINING CLAIM MONEY RECEIVED (455)	MAINT 2002 (1)	- n/a -	\$100.00

TOTAL: **\$140.00**

PAYMENT INFORMATION

1	AMOUNT:	\$140.00	POSTMARKED:	N/A
	TYPE:	CREDIT CARD	RECEIVED:	08/28/2001
	NAME:	BUTLER, THOMAS HC6, BOX 1049-S PAYSON AZ 85541		
	CARD NO:	XXXXXXXXXXXX6319	AUTH CODE:	572768
	NAME ON CARD:	THOMAS A BUTLER/		
	EXPIRES:	10/31/2001		
	SIGNATURE:			

REMARKS

CASE SERIAL NUMBER INFORMATION

TRNS #	LINE #	CASES
385987	1	AMC330451/\$40.00
385987	2	AMC341231/\$100.00

This receipt was generated by the automated BLM Collections and Billings System and is a paper representation of a portion of

Return Document to:

Tom Butler
HC 6 Box 1049-S
Payson, AZ 85541

For BLM Use Only

<u>1 claim = \$500</u>

Telephone # (520) 472-6397

CHECK ONE

AFFIDAVIT OF PERFORMANCE OF ANNUAL WORK
Also fill in ITEMS 1 through 9 and the reverse side of this document.

NOTICE OF INTENTION TO HOLD
I intend to hold the claim(s) /site(s) listed on the reverse side of this document for the calendar year 19____. Also fill in ITEMS 1 through 4 and ITEM 9.

NOTICES OF INTENTION TO HOLD ARE FOR MILL SITES AND TUNNEL SITES OR FOR MINING CLAIMS WHEN ASSESSMENT WORK HAS NOT BEEN DONE, REGARDLESS OF WHETHER THE ANNUAL ASSESSMENT HAS BEEN SUSPENDED, DEFERRED, OR NOT YET ACCRUED. THE FILING OF A NOTICE OF INTENTION TO HOLD SHALL NOT RELIEVE THE OWNER OF COMPLYING WITH FEDERAL AND STATE LAWS PERTAINING TO THE PERFORMANCE OF ANNUAL ASSESSMENT WORK. NOTICES OF INTENTION TO HOLD FOR MILL SITES OR TUNNEL SITES NEED NOT BE COUNTY RECORDED. FOR MINING CLAIMS THE FORM FILED WITH BLM MUST BE IDENTICAL TO THE ONE THAT WAS OR WILL BE FILED WITH THE COUNTY.

Evidence of Annual Assessment Work or a Notice of Intention to Hold must be filed each calendar year following the calendar year in which the Claim/site was located.
ALL CLAIMS LISTED ON A SINGLE AFFIDAVIT MUST BE CONTIGUOUS.

1. State of Arizona, County of Gila ss:
2. I, (Name) Thomas A. Butler
3. Reside at (Address) HC 6 Box 1049-S, State AZ, Zip 85541
City Payson, County Gila

being duly sworn, deposes and says that he/she is a citizen of the United States, more than eighteen years of age, that all of the facts set forth in this affidavit/notice, subject to the provisions and penalties of 18 USC 1001 pertaining to the filing of false, fictitious, or fraudulent statements with the United States, are true and correct according to the best of my knowledge, information and belief.

4. Owner's Name and Address (If not shown in items 1-3 above) CHECK HERE IF THIS IS A CHANGE OF ADDRESS

5. That I am personally acquainted with the mining claim(s). The work and improvements were made by and at the expense of the owner(s) of said claim(s). Said contiguous group of claims, listed on the reverse side of this document, are situated in the Green Valley (Payson) Mining District, Gila County, Arizona

6. That between the dates starting at 12 o'clock noon on September 1, 1999 and ending at 12 o'clock noon on September 1, 192000 at least \$ 100.00 dollars worth of work and improvements were done and performed upon said claim(s) or upon one or more of a contiguous group of claims for the benefit of all, or wholly or partly outside of a contiguous group of claims for the benefit of all, not including the location work.

7. That the following persons were employed to perform the work and improvements described herein: Tom Butler
Sandra Butler, Dan Butler

8. That the work and improvements performed were: overburden removal, sampling by dredge,
drywasher and by panning

9. Dated 8/23/2000, Signature Thomas A. Butler
SUBSCRIBED AND SWORN TO before me, a Notary Public, this 23rd day of August 192000


by Tom Butler
Notary Public Donna J. Conoley
MY COMMISSION EXPIRES May 21, 2002

For BLM Use Only

RECEIVED
LAND MANAGEMENT
DIVISION
SEP 25 10 57 AM '00

This form is for the purpose of complying with the laws of the United States Department of the Interior, Bureau of Land Management and the State of Arizona pertaining to assessment work and/or a notice of intention to hold. 30 USC 28, 43 CFR 3833.2, ARS 27-208. Subject to Paperwork Reduction Act and Privacy Act statements available at the BLM AZ State Office. The form is not copyrighted. It may be reproduced without restriction.

SEP 18 2000



ENTERED IN COMPUTER

If the claims/sites have consecutive BLM #'s and are in the same Township, Range and Section(s) they may be listed as follows:

SAMPLE 1-10 A MC 19640-49 Dkt/Pg # 1025/1-10 (or) 4N 20W 36
 RECORDING # 9106173-82

CLAIM/SITE NAME	SERIAL NUMBER	Dkt/Pg or Recording # of ORIGINAL LOCATION NOTICE!	TWN SHP	RNG	SEC(S)
1. <u>Butler #4</u>	<u>A MC 330451</u>	<u>94-649576</u>	<u>9N</u>	<u>9E</u>	<u>2</u>
2.	A MC				
3.	A MC				
4.	A MC				
5.	A MC				
6.	A MC				
7.	A MC				
8.	A MC				
9.	A MC				
10.	A MC				
11.	A MC				
12.	A MC				
13.	A MC				
14.	A MC				
15.	A MC				
16.	A MC				
17.	A MC				
18.	A MC				
19.	A MC				
20.	A MC				
21.	A MC				
22.	A MC				
23.	A MC				
24.	A MC				
25.	A MC				
26.	A MC				
27.	A MC				
28.	A MC				
29.	A MC				
30.	A MC				

FILE WITH: Bureau of Land Management, 3707 North 7th Street, P. O. Box 16563, Phoenix, Arizona 85011 and the respective county recorder, ON OR BEFORE DECEMBER 30th (NOT THE 31st). BLM REQUIRES A \$5.00 NONREFUNDABLE SERVICE CHARGE FOR EACH MINING CLAIM, MILL SITE OR TUNNEL SITE. ANNUAL FILINGS THAT ARE NOT ACCOMPANIED BY PROPER SERVICE CHARGES WILL BE RETURNED WITHOUT FURTHER ACTION BY BLM.

Return Document to:

For BLM Use Only

AZ-3850-1 (July 1992)

Tom Butler
HC 6 Box 1049-S
Payson, AZ 85541
Telephone # (520) 472-6397

<u>2 claims = \$1000</u>

AFFIDAVIT OF PERFORMANCE OF ANNUAL WORK.

Also fill in ITEMS 1 through 9 and the reverse side of this document.

NOTICE OF INTENTION TO HOLD

I intend to hold the claims(s)/site(s) listed on the reverse side of this document for the calendar year 19__.
Also fill in ITEMS 1 through 4 and ITEM 9.

NOTICES OF INTENTION TO HOLD ARE FOR MILLSITES AND TUNNEL SITES OR FOR MINING CLAIMS WHEN ASSESSMENT WORK HAS NOT BEEN DONE, REGARDLESS OF WHETHER THE ANNUAL ASSESSMENT HAS BEEN SUSPENDED, DEFERRED, OR NOT YET ACCRUED. THE FILING OF A NOTICE OF INTENTION TO HOLD SHALL NOT RELIEVE THE OWNER OF COMPLYING WITH FEDERAL AND STATE LAWS PERTAINING TO THE PERFORMANCE OF ANNUAL ASSESSMENT WORK. NOTICES OF INTENTION TO HOLD FOR MILL SITES OR TUNNEL SITES NEED NOT BE COUNTY RECORDED. FOR MINING CLAIMS THE FORM FILED WITH THE BLM MUST BE IDENTICAL TO THE ONE THAT WAS OR WILL BE FILED WITH THE COUNTY.

Evidence of Annual Assessment Work or a Notice of Intention to Hold must be filed each calendar year following the calendar year in which the claim/site was located.

ALL CLAIMS LISTED ON A SINGLE AFFIDAVIT MUST BE CONTIGUOUS.

1. State of Arizona, County of Gila ss:
2. I, (Name) Thomas A. Butler
3. Reside at (Address) HC 6 Box 1049-S
Payson, City, Gila County, AZ State, 85541 Zip

being duly sworn, deposes and says that he/she is a citizen of the United States, more than eighteen years of age, that all of the facts set forth in this affidavit/notice, subject to the provisions and penalties of 18 USC 1001 pertaining to the filing of false, fictitious, or fraudulent statements with the United States, are true and correct according to the best of my knowledge, information and belief.

4. Owner's Name and Address (If not shown in items 1-3 above) CHECK HERE IF THIS IS A CHANGE OF ADDRESS

5. That I am personally acquainted with the mining claims(s). The work and improvements were made by and at the expense of the owner(s) of said claim(s). Said contiguous group of claims, listed on the reverse side of this document, are situated in the Green Valley (Payson) Mining District, Gila County, Arizona.

6. That between the dates starting at 12 o'clock noon on September 1, 1999 And ending at 12 o'clock noon on September 1, 2000 at least \$ 200 Dollars worth of work and improvements were done and performed upon said claim(s) or upon one or more of a contiguous group of claims for the benefit of all, or wholly or partly outside of a contiguous group of claims for the benefit of all, not including the location work.

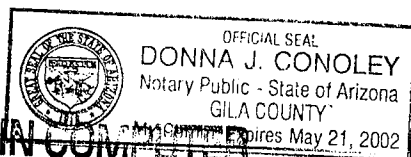
7. That the following persons were employed to perform the work and improvements described herein: Tom Butler, Sandra Butler & Dan Butler

8. That the work and improvements performed were: overburden removal, sampling by dredge and drywasher & panning.

9. Dated: 8/23/2000, Signature: Thomas A. Butler
SUBSCRIBED AND SWORN TO before me, a Notary Public, this 23rd day of August, 2000
by Tom Butler
Notary Public Donna J. Conoley
MY COMMISSION EXPIRES May 21, 2002

SEP 18 2000

ENTERED IN COMPUTER
Jan 8, 2000



If the claims/sites have consecutive BLM#s and are in the same Township, Range and Section(s), they may be listed as follows:

SAMPLE 1 - 10

A MC 19640 - 49

DKT/Pg 1025/1-10
RECORDING #9106173-82.

4N 20W 36

CLAIM/SITE NAME	SERIAL NUMBER	Dkt/Pg or Recording # Of ORIGINAL LOCATION NOTICE	TWN SHP	RNG	SEC(S)
1. <u>Butler #2</u>	AMC <u>330449</u>	<u>94-648307</u>	<u>10N</u>	<u>9E</u>	<u>25,26,35</u>
2. <u>Butler #3</u>	AMC <u>330450</u>	<u>94-649577</u>	<u>10N</u>	<u>9E</u>	<u>26,35</u>
3.	AMC				
4.	AMC				
5.	AMC				
6.	AMC				
7.	AMC				
8.	AMC				
9.	AMC				
10.	AMC				
11.	AMC				
12.	AMC				
13.	AMC				
14.	AMC				
15.	AMC				
16.	AMC				
17.	AMC				
18.	AMC				
19.	AMC				
20.	AMC				
21.	AMC				
22.	AMC				
23.	AMC				
24.	AMC				
25.	AMC				
26.	AMC				
27.	AMC				
28.	AMC				
29.	AMC				
30.	AMC				

FILE WITH: BUREAU OF LAND MANAGEMENT, 222 NORTH CENTRAL AVENUE, PHOENIX, ARIZONA 85004-2203 and the respective county recorder, ON OR BEFORE DECEMBER 30th (NOT THE 31st). BLM requires a \$5.00 nonrefundable service charge for each mining claim, mill site or tunnel site.

This form is for the purpose of complying with the laws of the United States Department of the Interior, Bureau of Land Management and the State of Arizona pertaining to assessment work and/or notice of intention to hold. 30 USC 28, 43 CFR 3833.2, ARS 27-208. Subject to Paperwork Reduction Act and Privacy Act statements available at the BLM AZ State Office. This form is not copyrighted. It may be reproduced without restriction.

For BLM Use Only

PROCESSED
SERIALIZED
INDEXED

APR 25 10 57 AM '00

BLM
STATE OFFICE
PHOENIX

**United States Department of the Interior
Bureau of Land Management**
BUSINESS & SUPPORT SVCS DIV
222 N CENTRAL AVE
PHOENIX, AZ 85004 -2203
Phone: (602) 417-9200

Receipt	
No:	176652

Transaction #: 189893					
Date of Transaction: 08/25/2000					
CUSTOMER:		THOMAS BUTLER HC6, BOX 1049-S PAYSON, AZ 85541			
LINE #	QTY	COMMODITY / SUBJECT / ACTION / PRODUCT	REMARKS	UNIT PRICE	TOTAL
1	1	LOCATABLE MINERALS / MINING CLAIMS-ACCOUNTS/UNADJUDICATED / MINING CLAIM MONEY RECEIVED (455)	POL 2000 (3)	- n/a -	\$15.00
TOTAL:					\$15.00

PAYMENT INFORMATION		
1	AMOUNT: \$15.00	POSTMARKED: 08/23/2000
	TYPE: CHECK	RECEIVED: 08/25/2000
	CHECK NO: 7650	
	NAME: BUTLER, THOMAS A HC6, BOX 1049-S PAYSON AZ 85541	

REMARKS
<i>520-472-6399</i>

CASE SERIAL NUMBER INFORMATION		
TRNS #	LINE #	CASES
189893	1	AMC330449

This receipt was generated by the automated BLM Collections and Billings System and is a paper representation of a portion of the official electronic record contained therein.

UNITED STATES
DEPARTMENT OF THE INTERIOR
BUREAU OF LAND MANAGEMENT

MAINTENANCE FEE WAIVER CERTIFICATION

SEE INSTRUCTIONS ON REVERSE

FORM APPROVED
OMB NO. 1004-0114
Expires: December 31, 2002

350

1. This small miner waiver is filed for the assessment year beginning at noon on September 1, 2000 and ending at noon on September 1, 2001.
2. The undersigned and all related parties owned ten or fewer mining claims, mill, or tunnel sites located and maintained on Federal lands in the United States of America on September 1, 2000.
3. The undersigned have performed the assessment work required by law for each mining claim listed prior to filing this waiver and understand that by filing this form; an affidavit of assessment work must be recorded by the December 30th following the filing of this waiver.
4. The undersigned understand that if the assessment work obligation has not yet come due under 30 U.S.C. 28 (for those claims in their first assessment year only); a notice of intent to hold reciting this condition must be recorded by the December 30th following the filing of this waiver.
5. The undersigned understand that mill and tunnel sites may also be listed upon this waiver and be waived from payment of the maintenance fee; and that a notice of intent to hold for these sites is required to be recorded by the December 30th immediately following the filing of this waiver.
6. The undersigned understand and acknowledge that pursuant to 43 U.S.C. 1212 and 18 U.S.C. 1001; the filing or recording of a false, fictitious, or fraudulent document with the Bureau of Land Management may result in a fine of up to \$250,000, a prison term not to exceed five years, or both.
7. The mining claims, mill or tunnel sites for which this waiver from payment of the maintenance fees is requested are:

CLAIM OR SITE NAME	BLM RECORDATION SERIAL NUMBER
1. <u>Butler # 2</u>	<u>330449</u>
2. <u>Butler # 3</u>	<u>330450</u>
3. <u>Butler # 4</u>	<u>330451</u>
4. <u>Butler # 5</u>	<u>353521</u>
5.	
6.	
7.	
8.	
9.	
10.	

The owner(s) (claimants) of the above mining claims and sites are:

Thomas A. Butler
(Owner's Name - Please Print)
HC6 Box 1049-S
(Street or P.O. Box)
Payson AZ 85541
(City) (State) (Zip Code)

Thomas A. Butler
(Owner's Signature)

Sandra M. Butler
(Owner's Name - Please Print)
HC6 Box 1049-S
(Street or P.O. Box)
Payson AZ 85541
(City) (State) (Zip Code)

Sandra M. Butler
(Owner's Signature)

Daniel C. Butler
(Owner's Name - Please Print)
1502 E. Sagebrush St
(Street or P.O. Box)
Gilbert AZ 85296
(City) (State) (Zip Code)

Thomas A. Butler, agent
(Owner's Signature)

(Continued on reverse)

ENTERED IN COMPUTER

msyde

waiver agent designation on file

MAINTENANCE FEE PAYMENT WAIVER CERTIFICATION

This small miner waiver is filed to hold the claims/sites listed below for the assessment year beginning at noon on the first September 1 following the official filing of this form with BLM.

The undersigned owner(s) of the mining claims/sites listed below hereby certify under penalty of 18 U.S.C. 1001 and 43 U.S.C. 1212 that:

I/We control, or will control, ten or fewer mining claims/sites located and maintained on Federal land in the United States of America on the August 31 that is one day before the beginning of the assessment year indicated in line one above.

I/We have/will performed/perform assessment work upon the claims listed below for the current assessment year as of the August 31 indicated in line three above. This work meets the requirements of the General Mining Law of 1872, as amended; the Act of August 10, 1993; and the regulations at 43 CFR 3833 and 3850. Such work will be described on our affidavit of labor.

330449

The mining claims and sites for which the above waiver from payment of the maintenance fees is made are:

CLAIM NAME	BLM RECORDATION SERIAL NUMBER
1. Butler #2	AMC 330449
2. Butler #3	AMC 330450
3. Butler #4	AMC 330451
4.	
5.	
6.	
7.	
8.	
9.	
10.	

All owner(s) of the above mining claims and sites are filing for this waiver.

I/We understand and acknowledge that pursuant to 43 U.S.C. 1212 and 18 U.S.C. 1001, the filing of a false, fictitious, or fraudulent document with the Bureau of Land Management may result in a fine of up to \$10,000, a prison term not to exceed five years, or both.

Thomas A. Butler (520)472-6397 Thomas A. Butler, Agent
 (Owner's Name - Please Print) (Owner's Signature)

HC6 Box 1049-S Payson AZ 85541
 (Street or P.O. Box) (City) (State) (Zip Code)

Sandra M. Butler Sandra M. Butler, Agent
 (Owner's Name - Please Print) (Owner's Signature)

HC6 Box 1049-S Payson AZ 85541
 (Street or P.O. Box) (City) (State) (Zip Code)

Daniel C. Butler
 (Owner's Name - Please Print) (Owner's Signature)

1502 E Sagebrush street Gilbert AZ 85296
 (Street or P.O. Box) (City) (State) (Zip Code)

Darryl M. Butler
 (Owner's Name - Please Print) (Owner's Signature)

HC6 Box 1049-S Payson AZ 85541
 (Street or P.O. Box) (City) (State) (Zip Code)

ENTERED INTO COMPUTER
12/1/99

(Continued on reverse)

Agent on file for Daniel & Darryl Butler.

MAINTENANCE FEE PAYMENT WAIVER CERTIFICATION

This small miner waiver is filed to hold the claims/sites listed below for the assessment year beginning at noon on the first September 1 following the official filing of this form with BLM.

The undersigned owner(s) of the mining claims/sites listed below hereby certify under penalty of 18 U.S.C. 1001 and 43 U.S.C. 1212 that:

I/We control, or will control, ten or fewer mining claims/sites located and maintained on Federal land in the United States of America on the August 31 that is one day before the beginning of the assessment year indicated in line one above.

I/We have/will performed/perform assessment work upon the claims listed below for the current assessment year as of the August 31 indicated in line three above. This work meets the requirements of the General Mining Law of 1872, as amended; the Act of August 10, 1993; and the regulations at 43 CFR 3833 and 3850. Such work will be described on our affidavit of labor.

The mining claims and sites for which the above waiver from payment of the maintenance fees is made are:

CLAIM NAME	BLM RECORDATION SERIAL NUMBER
1. Butler #2	AMC 330449
2. Butler #3	AMC 330450
3. Butler #4	AMC 330451
4.	
5.	
6.	
7.	
8.	
9.	
10.	

All owner(s) of the above mining claims and sites are filing for this waiver.

I/We understand and acknowledge that pursuant to 43 U.S.C. 1212 and 18 U.S.C. 1001, the filing of a false, fictitious, or fraudulent document with the Bureau of Land Management may result in a fine of up to \$10,000, a prison term not to exceed five years, or both.

Thomas A. Butler (520)472-6397 Thomas A. Butler, Agent
(Owner's Name - Please Print) (Owner's Signature)

HC6 Box 1049-S Payson AZ 85541
(Street or P.O. Box) (City) (State) (Zip Code)

Sandra M. Butler Sandra M. Butler, Agent
(Owner's Name - Please Print) (Owner's Signature)

HC6 Box 1049-S Payson AZ 85541
(Street or P.O. Box) (City) (State) (Zip Code)

Daniel C. Butler
(Owner's Name - Please Print) (Owner's Signature)

1502 E Sagebrush street Elbert AZ 85296
(Street or P.O. Box) (City) (State) (Zip Code)

Darryl M. Butler
(Owner's Name - Please Print) (Owner's Signature)

HC6 Box 1049-S Payson AZ 85541
(Street or P.O. Box) (City) (State) (Zip Code)

(Owner's Name - Please Print)	(Owner's Signature)
(Street or P.O. Box)	(City) (State) (Zip Code)
(Owner's Name - Please Print)	(Owner's Signature)
(Street or P.O. Box)	(City) (State) (Zip Code)
(Owner's Name - Please Print)	(Owner's Signature)
(Street or P.O. Box)	(City) (State) (Zip Code)
(Owner's Name - Please Print)	(Owner's Signature)
(Street or P.O. Box)	(City) (State) (Zip Code)

INSTRUCTIONS

- This certification of waiver from payment of maintenance fees is made under the provisions of the Act of August 10, 1993 (107 Stat. 312 [1993]), and §1744 of Title 43 and §28-28k of Title 30 of the United States Code; and the regulations thereunder (43 CFR 3833 and 3850).
- This waiver must be filed in advance of the assessment year for which a waiver is sought, but in no event be filed later than the August 31st preceding the assessment year for which the waiver is sought.
- You must still record your affidavit of assessment work for claims listed and/or Notices of Intention to Hold for any sites listed with the BLM by each December 30th, and the local recording office under State law, as in the past.
- This waiver must be filed in the BLM State Office where the mining claims are recorded.
- If the claims and sites are located in more than one State, a separate waiver form must be filed in each State in which they are held. The total number of claims and sites listed on separate waiver forms cannot exceed ten.
- All claim names and Bureau of Land Management (BLM) serial numbers must be listed for all mining claims and sites for which a waiver is sought.
- All owners and their addresses must be listed.
- This waiver form must be signed by all of the owners or their designated agent. If an agent is designated, a statement appointing the agent, must be submitted with this certification, if a designation of agent is not currently on file with the BLM State office where your claims and sites are recorded.
- Mining claims and sites held by a husband and wife, either jointly or individually, or their children under the age of discretion, shall be counted towards the 10 claim limit. Mining claims and sites held in co-ownership, or by an association of locators, by a partnership, or by a corporation shall be counted towards the 10 claim limit for claimants that have an interest in these entities.
- Failure to pay the maintenance fee or meet the requirements for waiver from payment of the maintenance fee by any August 31st deadline for the following assessment year shall cause the mining claims and sites to be declared null and void.

NOTICE

The Privacy Act of 1974 and the regulation in 43 CFR 2.48(d) provide that you be furnished the following information in connection with the information required by this certification of exemption from rental fees form.

AUTHORITY: 30 U.S.C. 28-28e; 43 U.S.C. 1201, 1740, and 1744; and the Act of August 10, 1993 (107 Stat. 312); 43 CFR 3833 and 3850.

PRINCIPLE PURPOSE: This information is to be used to verify that the owner(s) of a mining claim has complied with the Act of August 10, 1993 (107 Stat. 312), and is entitled to perform assessment work in lieu of paying the maintenance fee for the mining claims listed on this form.

ROUTINE USE: (1) Adjudication of the claimant(s) certification of waiver from paying the maintenance fee otherwise required by the Act of August 10, 1993 (107 Stat. 312). (2) Disclosure may be made to appropriate Federal agencies when location is made within the agency's geographic area of responsibility. (3) Information from the record and/or the record will be transferred to the appropriate Federal, State, or local agency, or a member of the public in response to a specific request for pertinent information. (4) Information may also be provided to the

Department of Justice or in a proceeding before a court or adjudicative body; or to Federal, State, local or foreign agencies when needed for enforcement of civil or criminal codes or applicable regulations concerning title rights upon the public land.

EFFECT OF NOT PROVIDING INFORMATION: Disclosure of this information is required by the Act of August 10, 1993 (107 Stat. 312) and 43 CFR 3833 for those owner(s) wishing to take the small miners waiver allowed under 43 CFR 3833 and 3850. Failure to supply the information required in this form to support the owner(s) certification of waiver from payment of the otherwise required maintenance fees will result in the waiver being disallowed and the mining claims declared null and void by the Bureau of Land Management (BLM).

The Paperwork Reduction Act of 1980 (44 U.S.C. 3501, et seq.) requires us to tell you that:

This information is being collected to allow the BLM to determine if you qualify for a waiver from the payment of \$100 per mining claim maintenance fee established by the Act of August 10, 1993 (107 Stat. 312) and the implementing regulations at 43 CFR 3833 and 3850. A response to this request is required in accordance with the statute (107 Stat. 312) to retain your benefit.

BURDEN HOURS STATEMENT

Public reporting burden for this form is estimated to average 5 minutes per response, including time to review instructions, gathering and maintaining data, and completing and reviewing the form. Direct comments regarding this burden estimate, or any other aspect of this form, to the Department of the Interior, Bureau of Land Management, Information Collection Clearance Officer (871), 1849 C Street, N.W., Washington, D.C. 20240; and the Office of Management and Budget, Paperwork Reduction Project (1004-0114), Washington, D.C. 20503.

STATE OFFICE
NO. 1004-0114
FOR OFFICIAL USE ONLY

RECEIVED
BUREAU OF
LAND MANAGEMENT

DEC 11 00 AM '99

JUN 30 9 46 AM '99

October 23, 1999

Maintenance Fee Waiver Certification cannot be processed until all owners of record have signed. One, or more, of the owners as shown on the attached serial register page has not signed the waiver. Please have the owner sign and return to my attention. Thank you.

Dorie Morrison
Bureau of Land Management
222 N. Central Avenue
Phoenix, AZ 85004
PH: 602-417-9355

Ms. Morrison,

11/30/99

I finally obtained the authorizations required. Thanks for your patience.

Tom Butler
Tom Butler
520-472-6397

RECEIVED
BUREAU OF
LAND MANAGEMENT
Dec 1 11 00 AM '99
ARIZONA
STATE OFFICE
PHOENIX, ARIZONA


Dec 12/1/99

Bureau of Land Management

I, Daniel C. Butler authorize Thomas A. Butler to act as my agent for the purpose of submitting Maintenance Fee Payment Waiver Certifications for the following claims:

- AMC 330449
- AMC 330450
- AMC 330451
- AMC 341231

This authorization is good until revoked in writing.




Daniel C. Butler

11-02-99
Date

ARIZONA
STATE OFFICE
PHOENIX, ARIZONA

RECEIVED
BUREAU OF
LAND MANAGEMENT
DEC 1 11 00 AM '99



Notary Signature

11-02-99
Date



Bureau of Land Management


I, Darryl M. Butler authorize Thomas A. Butler to act as my agent for the purpose of submitting Maintenance Fee Payment Waiver Certifications for the following claims:


- AMC 330449
- AMC 330450
- AMC 330451
- AMC 341231

This authorization is good until revoked in writing.


Darryl M. Butler 11/27/99
Date

RECEIVED
BUREAU OF
LAND MANAGEMENT
ARIZONA
STATE OFFICE
PHOENIX, ARIZONA
Dec 1 11 00 AM '99




Notary Signature 11-27-99
Date

330448

AZ-3850-1 (July 1992)

For BLM Use Only

Return Document to:

Tom Butler
HCB Box 1049-S
Payson, AZ 85541

1 claim = \$5.00
ca

Telephone # (520) 472-6397

CHECK ONE

AFFIDAVIT OF PERFORMANCE OF ANNUAL WORK

Also fill in ITEMS 1 through 9 and the reverse side of this document.

NOTICE OF INTENTION TO HOLD

I intend to hold the claim(s) /site(s) listed on the reverse side of this document for the calendar year 19___. Also fill in ITEMS 1 through 4 and ITEM 9.

NOTICES OF INTENTION TO HOLD ARE FOR MILL SITES AND TUNNEL SITES OR FOR MINING CLAIMS WHEN ASSESSMENT WORK HAS NOT BEEN DONE, REGARDLESS OF WHETHER THE ANNUAL ASSESSMENT HAS BEEN SUSPENDED, DEFERRED, OR NOT YET ACCRUED. THE FILING OF A NOTICE OF INTENTION TO HOLD SHALL NOT RELIEVE THE OWNER OF COMPLYING WITH FEDERAL AND STATE LAWS PERTAINING TO THE PERFORMANCE OF ANNUAL ASSESSMENT WORK. NOTICES OF INTENTION TO HOLD FOR MILL SITES OR TUNNEL SITES NEED NOT BE COUNTY RECORDED. FOR MINING CLAIMS THE FORM FILED WITH BLM MUST BE IDENTICAL TO THE ONE THAT WAS OR WILL BE FILED WITH THE COUNTY.

Evidence of Annual Assessment Work or a Notice of Intention to Hold must be filed each calendar year following the calendar year in which the Claim/site was located.

ALL CLAIMS LISTED ON A SINGLE AFFIDAVIT MUST BE CONTIGUOUS.

1. State of Arizona, County of Gila ss:
2. I, (Name) Thomas A Butler (520) 472-6397
3. Reside at (Address) HCB Box 1049-S
City Payson, County Gila, State AZ, Zip 85541

being duly sworn, deposes and says that he/she is a citizen of the United States, more than eighteen years of age, that all of the facts set forth in this affidavit/notice, subject to the provisions and penalties of 18 USC 1001 pertaining to the filing of false, fictitious, or fraudulent statements with the United States, are true and correct according to the best of my knowledge, information and belief.

4. Owner's Name and Address (If not shown in items 1-3 above) CHECK HERE IF THIS IS A CHANGE OF ADDRESS

5. That I am personally acquainted with the mining claim(s). The work and improvements were made by and at the expense of the owner(s) of said claim(s). Said contiguous group of claims, listed on the reverse side of this document, are situated in the Green Valley (Payson) Mining District, Gila County, Arizona

6. That between the dates starting at 12 o'clock noon on September 1, 1998 and ending at 12 o'clock noon on September 1, 1999 at least \$ 100.00 dollars worth of work and improvements were done and performed upon said claim(s) or upon one or more of a contiguous group of claims for the benefit of all, or wholly or partly outside of a contiguous group of claims for the benefit of all, not including the location work.


7. That the following persons were employed to perform the work and improvements described herein: Tom Butler, Sandra Butler, Dan Butler

8. That the work and improvements performed were: Overburden removal, sampling by Dredge

9. Dated 8/25/99, Signature Thomas A Butler

SUBSCRIBED AND SWORN TO before me, a Notary Public, this 25th day of AUGUST 19 99

by Molly Fike
Notary Public
MY COMMISSION EXPIRES _____



This form is for the purpose of complying with the laws of the United States, Department of the Interior, Bureau of Land Management and the State of Arizona pertaining to assessment work and/or a notice of intention to hold. 30 USC 28, 43 CFR 3833.2, ARS 27-208. Subject to Paperwork Reduction Act and Privacy Act statements available at the BLM AZ State Office. The form is not copyrighted. It may be reproduced without restriction.

For BLM Use Only

VERIFIED
TK 11-07-99

ENTERED IN COMPUTER
11/4/99

If the claims/sites have consecutive BLM #'s and are in the same Township, Range and Section(s) they may be listed as follows:

SAMPLE 1-10 A MC 19640-49 Dkt/Pg # 1025/1-10 (or) 4N 20W 36
 RECORDING # 9106173-82

CLAIM/SITE NAME	SERIAL NUMBER	Dkt/Pg or Recording # of ORIGINAL LOCATION NOTICE!	TWN SHP	RNG	SEC(S)
1. <i>Butler #4</i>	A MC 330451	94-649576	4N	20E	2
2.	A MC				
3.	A MC				
4.	A MC				
5.	A MC				
6.	A MC				
7.	A MC				
8.	A MC				
9.	A MC				
10.	A MC				
11.	A MC				
12.	A MC				
13.	A MC				
14.	A MC				
15.	A MC				
16.	A MC				
17.	A MC				
18.	A MC				
19.	A MC				
20.	A MC				
21.	A MC				
22.	A MC				
23.	A MC				
24.	A MC				
25.	A MC				
26.	A MC				
27.	A MC				
28.	A MC				
29.	A MC				
30.	A MC				

FILE WITH: Bureau of Land Management, 3707 North 7th Street, P. O. Box 16563, Phoenix, Arizona 85011 and the respective county recorder, ON OR BEFORE DECEMBER 30th (NOT THE 31st). BLM REQUIRES A \$5.00 NONREFUNDABLE SERVICE CHARGE FOR EACH MINING CLAIM, MILL SITE OR TUNNEL SITE. ANNUAL FILINGS THAT ARE NOT ACCOMPANIED BY PROPER SERVICE CHARGES WILL BE RETURNED WITHOUT FURTHER ACTION BY BLM.

AMC# 330448

AZ-3850-1 (July 1992)

Return Document to:

Tom Butler
HC 6 Box 1049-S
Payson, AZ 85541

For BLM Use Only

2 CLAIMS - 410⁰⁰

Telephone # (520) - 472-6397

CHECK ONE



AFFIDAVIT OF PERFORMANCE OF ANNUAL WORK

Also fill in ITEMS 1 through 9 and the reverse side of this document.



NOTICE OF INTENTION TO HOLD

I intend to hold the claim(s) /site(s) listed on the reverse side of this document for the calendar year 19___. Also fill in ITEMS 1 through 4 and ITEM 9.

NOTICES OF INTENTION TO HOLD ARE FOR MILL SITES AND TUNNEL SITES OR FOR MINING CLAIMS WHEN ASSESSMENT WORK HAS NOT BEEN DONE, REGARDLESS OF WHETHER THE ANNUAL ASSESSMENT HAS BEEN SUSPENDED, DEFERRED, OR NOT YET ACCRUED. THE FILING OF A NOTICE OF INTENTION TO HOLD SHALL NOT RELIEVE THE OWNER OF COMPLYING WITH FEDERAL AND STATE LAWS PERTAINING TO THE PERFORMANCE OF ANNUAL ASSESSMENT WORK. NOTICES OF INTENTION TO HOLD FOR MILL SITES OR TUNNEL SITES NEED NOT BE COUNTY RECORDED. FOR MINING CLAIMS THE FORM FILED WITH BLM MUST BE IDENTICAL TO THE ONE THAT WAS OR WILL BE FILED WITH THE COUNTY.

Evidence of Annual Assessment Work or a Notice of Intention to Hold must be filed each calendar year following the calendar year in which the Claim/site was located.

ALL CLAIMS LISTED ON A SINGLE AFFIDAVIT MUST BE CONTIGUOUS.

- 1. State of Arizona, County of Gila ss:
- 2. I, (Name) Thomas A. Butler (520) 472-6397
- 3. Reside at (Address) HC 6 Box 1049-S
City Payson, County Gila, State AZ, Zip 85541

being duly sworn, deposes and says that he/she is a citizen of the United States, more than eighteen years of age, that all of the facts set forth in this affidavit/notice, subject to the provisions and penalties of 18 USC 1001 pertaining to the filing of false, fictitious, or fraudulent statements with the United States, are true and correct according to the best of my knowledge, information and belief.

- 4. Owner's Name and Address (If not shown in items 1-3 above) CHECK HERE IF THIS IS A CHANGE OF ADDRESS

- 5. That I am personally acquainted with the mining claim(s). The work and improvements were made by and at the expense of the owner(s) of said claim(s). Said contiguous group of claims, listed on the reverse side of this document, are situated in the Green Valley (Payson) Mining District, Gila County, Arizona

- 6. That between the dates starting at 12 o'clock noon on September 1, 19 98 and ending at 12 o'clock noon on September 1, 19 99 at least \$ 200⁰⁰ dollars worth of work and improvements were done and performed upon said claim(s) or upon one or more of a contiguous group of claims for the benefit of all, or wholly or partly outside of a contiguous group of claims for the benefit of all, not including the location work.

- 7. That the following persons were employed to perform the work and improvements described herein: Tom Butler, Sandra Butler, & Dan Butler

- 8. That the work and improvements performed were: Overburden removal, sampling by dredge, road clearing


- 9. Dated 8/25/99, Signature Thomas A. Butler

SUBSCRIBED AND SWORN TO before me, a Notary Public, this 25th day of AUGUST 19 99

by TV Valley Dike

Notary Public MOLLY FIKE

MY COMMISSION EXPIRES _____



For BLM Use Only
VERIFIED
TR 11-8-99

This form is for the purpose of complying with the laws of the United States Department of the Interior, Bureau of Land Management and the State of Arizona pertaining to assessment work and/or a notice of intention to hold. 30 USC 28, 43 CFR 3833.2, ARS 27-208. Subject to Paperwork Reduction Act and Privacy Act statements available at the BLM AZ State Office. The form is not copyrighted. It may be reproduced without restriction.

ENTERED IN COMPUTER
11/4/99

If the claims/sites have consecutive BLM #'s and are in the same Township, Range and Section(s) they may be listed as follows:

SAMPLE 1-10 A MC 19640-49 Dkt/Pg # 1025/1-10 (or) 4N 20W 36
 RECORDING # 9106173-82

CLAIM/SITE NAME	SERIAL NUMBER	Dkt/Pg or Recording # of ORIGINAL LOCATION NOTICE!	TWN SHP	RNG	SEC(S)
1. <i>Butler # 2</i>	A MC 330449	94-648307	10N	9E	25, 26, 35
2. <i>Butler # 3</i>	A MC 330450	94-649577	10N	9E	26, 35
3.	A MC				
4.	A MC				
5.	A MC				
6.	A MC				
7.	A MC				
8.	A MC				
9.	A MC				
10.	A MC				
11.	A MC				
12.	A MC				
13.	A MC				
14.	A MC				
15.	A MC				
16.	A MC				
17.	A MC				
18.	A MC				
19.	A MC				
20.	A MC				
21.	A MC				
22.	A MC				
23.	A MC				
24.	A MC				
25.	A MC				
26.	A MC				
27.	A MC				
28.	A MC				
29.	A MC				
30.	A MC				

FILE WITH: Bureau of Land Management, 3707 North 7th Street, P. O. Box 16563, Phoenix, Arizona 85011 and the respective county recorder, ON OR BEFORE DECEMBER 30th (NOT THE 31st). **BLM REQUIRES A \$5.00 NONREFUNDABLE SERVICE CHARGE FOR EACH MINING CLAIM, MILL SITE OR TUNNEL SITE.** ANNUAL FILINGS THAT ARE NOT ACCOMPANIED BY PROPER SERVICE CHARGES WILL BE RETURNED WITHOUT FURTHER ACTION BY BLM.

UNITED STATES
DEPARTMENT OF THE INTERIOR
BUREAU OF LAND MANAGEMENT

RECEIPT AND ACCOUNTING ADVICE

NO. 2348170 07

CD/AZ 08/31/99

Subject: AFFIDAVITS OF ASSESSMENT WORK

3 112 42

10.00

Applicant:

THOMAS BUTLER
HC 6, BOX 1049-S
PAYSON AZ 85541

Remitter: CC

Assignor:

LEASE MANAGEMENT DATA NEW UPDATE PAYMENT

ORIGINAL SERIAL NO.	ASG.	TYPE	ST.	CTY.	FUND SYMBOL	ACRES/UNITS	RATE
AMC 330449 & 330450							

AMOUNT	ANV. DATE	EXP. DATE	BILL CYC.	S/C	DISTRICT	NEXT BILL	MISC. DATA	U of M	ACTUAL UNITS

ASSIGNMENT SERIAL NO.	ASG.	TYPE	ST.	CTY.	FUND SYMBOL	ACRES/UNITS	RATE

AMOUNT	ANV. DATE	EXP. DATE	BILL CYC.	S/C	DISTRICT	NEXT BILL	MISC. DATA	U of M	ACTUAL UNITS

APPLY REMITTANCE

ACTION	FUND SYMBOL	CTY.	AMOUNT
FILING FEE			
RENTAL			
UNEARNED			
REFUND			
TOTAL			
AMOUNT DUE			

Remarks:

BY: _____ DATE: _____

Lease in Escrow?
 KGS?
 Auto Escalates?
 Auto Renew?

Of Interest?
 Operating Rights?
 Operator
 Bond Filed?

FOR MMS USE ONLY

BILLEE	FOREST REFUGE
NUMBER	
OCS SECTION	
CODE	

43 CFR 3833.0-5(e) (August 30, 1994) REQUIRES THAT THE NAMES OF ALL OF THE OWNERS AND THEIR CURRENT ADDRESSES SHALL BE IDENTIFIED ON ALL INSTRUMENTS REQUIRED TO BE RECORDED OR FILED BY THE REGULATIONS, 43 CFR SUBPART 3833.

CLAIMANT'S NAME: Sandra M Butler
ADDRESS: HC6 Box 1049-S CITY: Payson STATE: AZ ZIP: 85541
 CHECK HERE IF THIS PHONE: (520) 472-6397
IS A CHANGE OF ADDRESS

CLAIMANT'S NAME: Daniel C. Butler
ADDRESS: 1502 E Sagebrush CITY: Gilbert STATE: AZ ZIP: 85541
 CHECK HERE IF THIS PHONE: (602) 507-7426
IS A CHANGE OF ADDRESS

CLAIMANT'S NAME: Darryl M. Butler
ADDRESS: HC6 Box 1049-S CITY: Payson STATE: AZ ZIP: 85541
 CHECK HERE IF THIS PHONE: (520) 472-6397
IS A CHANGE OF ADDRESS 520

CLAIMANT'S NAME: _____
ADDRESS: _____ CITY: _____ STATE: _____ ZIP: _____
 CHECK HERE IF THIS PHONE: ()
IS A CHANGE OF ADDRESS

CLAIMANT'S NAME: _____
ADDRESS: _____ CITY: _____ STATE: _____ ZIP: _____
 CHECK HERE IF THIS PHONE: ()
IS A CHANGE OF ADDRESS

CLAIMANT'S NAME: _____
ADDRESS: _____ CITY: _____ STATE: _____ ZIP: _____
 CHECK HERE IF THIS PHONE: ()
IS A CHANGE OF ADDRESS

CLAIMANT'S NAME: _____
ADDRESS: _____ CITY: _____ STATE: _____ ZIP: _____
 CHECK HERE IF THIS PHONE: ()
IS A CHANGE OF ADDRESS

CLAIMANT'S NAME: _____
ADDRESS: _____ CITY: _____ STATE: _____ ZIP: _____
 CHECK HERE IF THIS PHONE: ()
IS A CHANGE OF ADDRESS

UNITED STATES
DEPARTMENT OF THE INTERIOR
BUREAU OF LAND MANAGEMENT

RECEIPT AND ACCOUNTING ADVICE

NO. 2389589 04

TC/AZ

08/24/98

Subject: CLAIM MAINTENANCE FEE 1999 - 3

2 46 13

300.00

Applicant:
THOMAS BUTLER
HC 6 BOX 1049-S
PAYSON AZ 85541

CK 6249
520 472-6397

Remitter:

Assignor:

LEASE MANAGEMENT DATA NEW UPDATE PAYMENT

ORIGINAL SERIAL NO.	ASG.	TYPE	ST.	CTY.	FUND SYMBOL	ACRES/UNITS	RATE
AMC 330449-330451							

AMOUNT	ANV. DATE	EXP. DATE	BILL CYC.	S/C	DISTRICT	NEXT BILL	MISC. DATA	U of M	ACTUAL UNITS

ASSIGNMENT SERIAL NO.	ASG.	TYPE	ST.	CTY.	FUND SYMBOL	ACRES/UNITS	RATE

AMOUNT	ANV. DATE	EXP. DATE	BILL CYC.	S/C	DISTRICT	NEXT BILL	MISC. DATA	U of M	ACTUAL UNITS

APPLY REMITTANCE				Remarks:
ACTION	FUND SYMBOL	CTY.	AMOUNT	
FILING FEE				
RENTAL				
UNEARNED				
REFUND				
TOTAL				
AMOUNT DUE				

BY:

DATE:

Lease in Escrow?
 KGS? Of Interest?
 Auto Escalates? Operating Rights?
 Auto Renew? Operator
 Bond Filed?

FOR MMS USE ONLY

BILLEE		FOREST REFUGE
NUMBER		
OCS SECTION		
CODE		

MAINTENANCE FEE PAYMENT *July 2*

\$100.00 MAINTENANCE FEE PAYMENT DUE ON OR BEFORE ~~AUGUST 31~~, 19*97*
 IN LIEU OF ASSESSMENT WORK FOR THE UPCOMING ASSESSMENT
 YEAR BEGINNING SEPTEMBER 1 OF THE YEAR NOTED ABOVE.

BUREAU OF LAND MANAGEMENT
 ARIZONA STATE OFFICE
 222 NORTH CENTRAL AVENUE
 PHOENIX, AZ 85004

330448

COUNT: *3* \$ *300* INT: *1/18* FOR
 OFFICIAL USE ONLY

THE CLAIMS ARE SITUATED IN Gila COUNTY, ARIZONA.

BLM SERIAL NUMBERS

NAMES OF CLAIMS OR SITES

A MC 330449 THRU A MC 330451 Butler #2 through Butler #4
 COUNTY BOOK/DOCKET _____, PAGE(S) OR FEE NO(S) 94-648307 & 94-649577 & 76

A MC _____ THRU A MC _____
 COUNTY BOOK/DOCKET _____, PAGE(S) OR FEE NO(S) _____

(OR) IF NOT CONSECUTIVE NUMBERS LIST SEPARATELY BELOW:

BLM SERIAL NUMBERS	NAME OF CLAIMS/SITES	COUNTY BOOK/DOCKET & PAGE OR FEE NUMBER
A MC _____	_____	_____
A MC _____	_____	_____
A MC _____	_____	_____
A MC _____	_____	_____
A MC _____	_____	_____
A MC _____	_____	_____
A MC _____	_____	_____
A MC _____	_____	_____
A MC _____	_____	_____
A MC _____	_____	_____
A MC _____	_____	_____
A MC _____	_____	_____
A MC _____	_____	_____
A MC _____	_____	_____

CLAIMANT'S NAME: Thomas A. Butler

ADDRESS: HC 1 Box 1049-S CITY: Payson STATE: AZ ZIP: 85541

CHECK HERE IF THIS PHONE: (520) 472-6397
 IS A CHANGE OF ADDRESS

SIGNATURE: Thomas A. Butler
 TO RECORD WITH THE COUNTY, ONE CLAIMANT OR THE AGENT MUST SIGN

LIST ALL ADDITIONAL OWNERS ON REVERSE SIDE OF THIS FORM

FOR OFFICIAL USE ONLY

ENTERED INTO COMPUTER: RA 4/7 RA
 DATE INITIALS VERIFIED

RECEIVED
 BUREAU OF
 LAND MANAGEMENT
 Aug 28 9 34 AM '97
 ARIZONA
 STATE OFFICE
 PHOENIX, ARIZONA
 TIME STAMP

43 CFR 3833.0-5(e) (August 30, 1994) REQUIRES THAT THE NAMES OF ALL OF THE OWNERS AND THEIR CURRENT ADDRESSES SHALL BE IDENTIFIED ON ALL INSTRUMENTS REQUIRED TO BE RECORDED OR FILED BY THE REGULATIONS, 43 CFR SUBPART 3833.

CLAIMANT'S NAME: Sandra M. Butler
ADDRESS: HC1 Box 1049-S CITY: Payson STATE: AZ ZIP: 85541
 CHECK HERE IF THIS PHONE: (520) 472-6397
IS A CHANGE OF ADDRESS

CLAIMANT'S NAME: Daniel C. Butler
ADDRESS: 1502 E Sagebrush CITY: Gilbert STATE: AZ ZIP: 85213
 CHECK HERE IF THIS PHONE: (602) 507-7426
IS A CHANGE OF ADDRESS

CLAIMANT'S NAME: Darryl M Butler
ADDRESS: HC1 Box 1049-S CITY: Payson STATE: AZ ZIP: 85541
 CHECK HERE IF THIS PHONE: (520) 472-6397
IS A CHANGE OF ADDRESS

CLAIMANT'S NAME: _____
ADDRESS: _____ CITY: _____ STATE: _____ ZIP: _____
 CHECK HERE IF THIS PHONE: () _____
IS A CHANGE OF ADDRESS

CLAIMANT'S NAME: _____
ADDRESS: _____ CITY: _____ STATE: _____ ZIP: _____
 CHECK HERE IF THIS PHONE: () _____
IS A CHANGE OF ADDRESS

CLAIMANT'S NAME: _____
ADDRESS: _____ CITY: _____ STATE: _____ ZIP: _____
 CHECK HERE IF THIS PHONE: () _____
IS A CHANGE OF ADDRESS

CLAIMANT'S NAME: _____
ADDRESS: _____ CITY: _____ STATE: _____ ZIP: _____
 CHECK HERE IF THIS PHONE: () _____
IS A CHANGE OF ADDRESS

CLAIMANT'S NAME: _____
ADDRESS: _____ CITY: _____ STATE: _____ ZIP: _____
 CHECK HERE IF THIS PHONE: () _____
IS A CHANGE OF ADDRESS

UNITED STATES
DEPARTMENT OF THE INTERIOR
BUREAU OF LAND MANAGEMENT

RECEIPT AND ACCOUNTING ADVICE

NO. 2372788 04

TC/AZ 08/28/97

Subject: CLAIM MAINTENANCE FEE 1998 - 3 2 69 13 300.00

Applicant:
THOMAS A BUTLER
HC1 BOX 1049-S
PAYSON AZ 85541

Remitter: CK 5550
520-472-6397

Assignor:

LEASE MANAGEMENT DATA NEW UPDATE PAYMENT

ORIGINAL SERIAL NO.	ASG.	TYPE	ST.	CTY.	FUND SYMBOL	ACRES/UNITS	RATE
AMC 330449-330451							

AMOUNT	ANV. DATE	EXP. DATE	BILL CYC.	S/C	DISTRICT	NEXT BILL	MISC. DATA	U of M	ACTUAL UNITS

ASSIGNMENT SERIAL NO.	ASG.	TYPE	ST.	CTY.	FUND SYMBOL	ACRES/UNITS	RATE

AMOUNT	ANV. DATE	EXP. DATE	BILL CYC.	S/C	DISTRICT	NEXT BILL	MISC. DATA	U of M	ACTUAL UNITS

APPLY REMITTANCE

ACTION	FUND SYMBOL	CTY.	AMOUNT
FILING FEE			
RENTAL			
UNEARNED			
REFUND			
TOTAL			
AMOUNT DUE			

Remarks:

BY: _____ DATE: _____

Lease in Escrow?
 KGS? Of Interest?
 Auto Escalates? Operating Rights?
 Auto Renew? Operator
 Bond Filed?

FOR MMS USE ONLY

BILLEE	FOREST REFUGE
NUMBER	
OCS SECTION	
CODE	

RECEIVED
BUREAU OF
LAND MANAGEMENT
ARIZONA
STATE OFFICE
PHOENIX, ARIZONA
AZ-3850-1 (July 1992)
Dec 23 10 54 AM '96

Return Document to:
Tom Butler
HC-1 Box 1049-S
Payson, AZ 85541
Telephone # (520)-472-6397

For BLM Use Only
AMC 330448 SR

AFFIDAVIT OF PERFORMANCE OF ANNUAL WORK
Also fill in ITEMS 1 through 9 and the reverse side of this document.
CHECK ONE
 NOTICE OF INTENTION TO HOLD

I intend to hold the claim(s) /site(s) listed on the reverse side of this document for the calendar year 1996. Also fill in ITEMS 1 through 4 and ITEM 9.

NOTICES OF INTENTION TO HOLD ARE FOR MILL SITES AND TUNNEL SITES OR FOR MINING CLAIMS WHEN ASSESSMENT WORK HAS NOT BEEN DONE, REGARDLESS OF WHETHER THE ANNUAL ASSESSMENT HAS BEEN SUSPENDED, DEFERRED, OR NOT YET ACCRUED. THE FILING OF A NOTICE OF INTENTION TO HOLD SHALL NOT RELIEVE THE OWNER OF COMPLYING WITH FEDERAL AND STATE LAWS PERTAINING TO THE PERFORMANCE OF ANNUAL ASSESSMENT WORK. NOTICES OF INTENTION TO HOLD FOR MILL SITES OR TUNNEL SITES NEED NOT BE COUNTY RECORDED. FOR MINING CLAIMS THE FORM FILED WITH BLM MUST BE IDENTICAL TO THE ONE THAT WAS OR WILL BE FILED WITH THE COUNTY.

Evidence of Annual Assessment Work or a Notice of Intention to Hold must be filed each calendar year following the calendar year in which the Claim/site was located.
ALL CLAIMS LISTED ON A SINGLE AFFIDAVIT MUST BE CONTIGUOUS.

1. State of Arizona, County of Gila SS:
2. I, (Name) Thomas A. Butler
3. Reside at (Address) HC-1 Box 1049-S
City Payson, County Gila, State AZ, Zip 85541

being duly sworn, deposes and says that he/she is a citizen of the United States, more than eighteen years of age, that all of the facts set forth in this affidavit/notice, subject to the provisions and penalties of 18 USC 1001 pertaining to the filing of false, fictitious, or fraudulent statements with the United States, are true and correct according to the best of my knowledge, information and belief.

4. Owners Name and Address (If not shown in items 1-3 above) CHECK HERE IF THIS IS A CHANGE OF ADDRESS
Sandra M. Butler HC-1 Box 1049-S Payson, AZ 85541
Darryl M. Butler 111 N. Gilbert Ad Mesa AZ 85203
Daniel C. Butler 1502 E. Sagebrush St. Gilbert AZ 85296

5. That I am personally acquainted with the mining claim(s). The work and improvements were made by and at the expense of the owner(s) of said claim(s). Said contiguous group of claims, listed on the reverse side of this document, are situated in the Green Valley (Payson) Mining District, Gila County, Arizona.


6. That between the dates starting at 12 o'clock noon on September 1, 1995 and ending at 12 o'clock noon on September 1, 1996 at least \$300 dollars worth of work and improvements were done and performed upon said claim(s) or upon one or more of a contiguous group of claims for the benefit of all, or wholly or partly outside of a contiguous group of claims for the benefit of all, not including the location work.

7. That the following persons were employed to perform the work and improvements described herein: Tom Butler, Dan Butler

8. That the work and improvements performed were: Road improvement - 2 Creek crossings
Removed overburden

9. Dated 17 December 1996, Signature Thomas A. Butler
SUBSCRIBED AND SWORN TO before me, a Notary Public, this 17th day of December 1996

by Thomas A. Butler
Notary Public Michelle D. Keegan
MY COMMISSION EXPIRES 9-7-99



This form is for the purpose of complying with the laws of the United States Department of the Interior, Bureau of Land Management and the State of Arizona pertaining to assessment work and a notice of intention to hold. 30 USC 28, 43 CFR 3833.2, ARS 27-208. Subject to Paperwork Reduction Act and Privacy Act statements available at the BLM AZ State Office. The form is not copyrighted. It may be reproduced without restriction.

For BLM Use Only
ENTERED IN COMPUTER
1-2-97 SR JB

If the claims/sites have consecutive BLM #'s and are in the same Township, Range and Section(s) they may be listed as follows:

- SAMPLE 1-10 A MC 19640-49 Dkt/Pg # 1025/1-10 (or) 4N 20W 36
 RECORDING # 9106173-82

CLAIM/SITE NAME	SERIAL NUMBER	Dkt/Pg or Recording # of ORIGINAL LOCATION NOTICE!	TWN SHP	RNG	SEC(S)
1. <u>Butler #1</u>	<u>A MC 330448</u>	<u>94-648308</u>	<u>10N</u>	<u>9E</u> <u>10E</u>	<u>25</u> <u>30</u>
2. <u>Butler #2</u>	<u>A MC 330449</u>	<u>94-648307</u>	<u>10N</u>	<u>9E</u>	<u>25, 26, 35</u>
3. <u>Butler #3</u>	<u>A MC 330450</u>	<u>94-648306 649577</u>	<u>10N</u>	<u>9E</u>	<u>26, 35</u>
4.	A MC				
5.	A MC				
6.	A MC				
7.	A MC				
8.	A MC				
9.	A MC				
10.	A MC				
11.	A MC				
12.	A MC				
13.	A MC				
14.	A MC				
15.	A MC				
16.	A MC				
17.	A MC				
18.	A MC				
19.	A MC				
20.	A MC				
21.	A MC				
22.	A MC				
23.	A MC				
24.	A MC				
25.	A MC				
26.	A MC				
27.	A MC				
28.	A MC				
29.	A MC				
30.	A MC				

FILE WITH: Bureau of Land Management, 3707 North 7th Street, P. O. Box 16563, Phoenix, Arizona 85011 and the respective county recorder, ON OR BEFORE DECEMBER 30th (NOT THE 31st). BLM REQUIRES A \$5.00 NONREFUNDABLE SERVICE CHARGE FOR EACH MINING CLAIM, MILL SITE OR TUNNEL SITE. ANNUAL FILINGS THAT ARE NOT ACCOMPANIED BY PROPER SERVICE CHARGES WILL BE RETURNED WITHOUT FURTHER ACTION BY BLM.

UNITED STATES
DEPARTMENT OF THE INTERIOR
BUREAU OF LAND MANAGEMENT

RECEIPT AND ACCOUNTING ADVICE

NO. 2296309
12/23/96

04

TC/AZ

Subject: AFFIDAVITS OF ASSESSMENT WORK - 3 2 7 12 15.00

Applicant: THOMAS & SANDRA BUTLER
HC 1 BOX 10495
PAYONS AZ 85541

CK 5167

Remitter: 520-472-6397

Assignor:

LEASE MANAGEMENT DATA NEW UPDATE PAYMENT

ORIGINAL SERIAL NO.	ASG.	TYPE	ST.	CTY.	FUND SYMBOL	ACRES/UNITS	RATE
AMC 330448-330450							

AMOUNT	ANV. DATE	EXP. DATE	BILL CYC.	S/C	DISTRICT	NEXT BILL	MISC. DATA	U of M	ACTUAL UNITS

ASSIGNMENT SERIAL NO.	ASG.	TYPE	ST.	CTY.	FUND SYMBOL	ACRES/UNITS	RATE

AMOUNT	ANV. DATE	EXP. DATE	BILL CYC.	S/C	DISTRICT	NEXT BILL	MISC. DATA	U of M	ACTUAL UNITS

APPLY REMITTANCE			
ACTION	FUND SYMBOL	CTY.	AMOUNT
FILING FEE			
RENTAL			
UNEARNED			
REFUND			
TOTAL			
AMOUNT DUE			

Remarks:

BY: _____ DATE: _____

Lease in Escrow?
 KGS? Of Interest?
 Auto Escalates? Operating Rights?
 Auto Renew? Operator
 Bond Filed?

FOR MMS USE ONLY		
BILLEE	NUMBER	FOREST REFUGE
OCS SECTION		
CODE		

UNITED STATES
DEPARTMENT OF THE INTERIOR
BUREAU OF LAND MANAGEMENT

FORM APPROVED
OMB NO. 1004-0114
Expires: March 31, 1997

MAINTENANCE FEE PAYMENT WAIVER CERTIFICATION

372

This small miner waiver is filed to hold the claims/sites listed below for the assessment year beginning at noon on the first September 1 following the official filing of this form with BLM.

The undersigned owner(s) of the mining claims/sites listed below hereby certify under penalty of 18 U.S.C. 1001 and 43 U.S.C. 1212 that:

I/We control, or will control, ten or fewer mining claims/sites located and maintained on Federal land in the United States of America on the August 31 that is one day before the beginning of the assessment year indicated in line one above.

I/We have/will performed/performance assessment work upon the claims listed below for the current assessment year as of the August 31 indicated in line three above. This work meets the requirements of the General Mining Law of 1872, as amended; the Act of August 10, 1993; and the regulations at 43 CFR 3833 and 3850. Such work will be described on our affidavit of labor.

The mining claims and sites for which the above waiver from payment of the maintenance fees is made are:

CLAIM NAME	BLM RECORDATION SERIAL NUMBER
1. Butler # 1	AMC 330448
2. Butler # 2	AMC 330449
3. Butler # 3	AMC 330450
4.	
5.	
6.	
7.	
8.	
9.	
10.	

All owner(s) of the above mining claims and sites are filing for this waiver.

I/We understand and acknowledge that pursuant to 43 U.S.C. 1212 and 18 U.S.C. 1001, the filing of a false, fictitious, or fraudulent document with the Bureau of Land Management may result in a fine of up to \$10,000, a prison term not to exceed five years, or both.

Daniel C. Butler
(Owner's Name - Please Print)

Daniel C. Butler
(Owner's Signature)

1502 E. Sagebrush Str.
(Street or P.O. Box)

Gilbert AZ 85296
(City) (State) (Zip Code)

Darryl M. Butler
(Owner's Name - Please Print)

Darryl M. Butler
(Owner's Signature)

1111 N. Gilbert TRP. #2010
(Street or P.O. Box)

Mesa AZ 85203
(City) (State) (Zip Code)

Sandra M. Butler
(Owner's Name - Please Print)

Sandra M. Butler
(Owner's Signature)

HC 1 Box 1049-S
(Street or P.O. Box)

Payson AZ 85541
(City) (State) (Zip Code)

Thomas A. Butler
(Owner's Name - Please Print)

Thomas A. Butler
(Owner's Signature)

HC 1 Box 1049-S
(Street or P.O. Box)

Payson AZ 85541
(City) (State) (Zip Code)

ENTERED IN COMPUTER

(Continued on reverse)

8/28/96 DM

(Owner's Name - Please Print)

(Street or P.O. Box)

(Owner's Name - Please Print)

(Street or P.O. Box)

(Owner's Name - Please Print)

(Street or P.O. Box)

(Owner's Name - Please Print)

(Street or P.O. Box)

(Owner's Signature)

(City) (State) (Zip Code)

(Owner's Signature)

(City) (State) (Zip Code)

(Owner's Signature)

(City) (State) (Zip Code)

(Owner's Signature)

(City) (State) (Zip Code)

INSTRUCTIONS

1. This certification of waiver from payment of maintenance fees is made under the provisions of the Act of August 10, 1993 (107 Stat. 312 [1993]), and §1744 of Title 43 and §28-28k of Title 30 of the United States Code; and the regulations thereunder (43 CFR 3833 and 3850).
2. This waiver must be filed in advance of the assessment year for which a waiver is sought, but in no event be filed later than the August 31st preceding the assessment year for which the waiver is sought.
3. You must still record your affidavit of assessment work for claims listed and/or Notices of Intention to Hold for any sites listed with the BLM by each December 30th, and the local recording office under State law, as in the past.
4. This waiver must be filed in the BLM State Office where the mining claims are recorded.
5. If the claims and sites are located in more than one State, a separate waiver form must be filed in each State in which they are held. The total number of claims and sites listed on separate waiver forms cannot exceed ten.
6. All claim names and Bureau of Land Management (BLM) serial numbers must be listed for all mining claims and sites for which a waiver is sought.

7. All owners and their addresses must be listed.
8. This waiver form must be signed by all of the owners or their designated agent. If an agent is designated, a statement appointing the agent, must be submitted with this certification, if a designation of agent is not currently on file with the BLM State office where your claims and sites are recorded.
9. Mining claims and sites held by a husband and wife, either jointly or individually, or their children under the age of discretion, shall be counted towards the 10 claim limit. Mining claims and sites held in co-ownership, or by an association of locators, by a partnership, or by a corporation shall be counted towards the 10 claim limit for claimants that have an interest in these entities.
10. Failure to pay the maintenance fee or meet the requirements for waiver from payment of the maintenance fee by any August 31st deadline for the following assessment year shall cause the mining claims and sites to be declared null and void.

NOTICE

The Privacy Act of 1974 and the regulation in 43 CFR 2.48(d) provide that you be furnished the following information in connection with the information required by this certification of exemption from rental fees form.

AUTHORITY: 30 U.S.C. 28-28e; 43 U.S.C. 1201, 1740, and 1744; and the Act of August 10, 1993 (107 Stat. 312); 43 CFR 3833 and 3850.

PRINCIPLE PURPOSE: This information is to be used to verify that the owner(s) of a mining claim has complied with the Act of August 10, 1993 (107 Stat. 312), and is entitled to perform assessment work in lieu of paying the maintenance fee for the mining claims listed on this form.

ROUTINE USE: (1) Adjudication of the claimant(s) certification of waiver from paying the maintenance fee otherwise required by the Act of August 10, 1993 (107 Stat. 312). (2) Disclosure may be made to appropriate Federal agencies when location is made within the agency's geographic area of responsibility. (3) Information from the record and/or the record will be transferred to the appropriate Federal, State, or local agency, or a member of the public in response to a specific request for pertinent information. (4) Information may also be provided to the

Department of Justice or in a proceeding before a court or adjudicative body; or to Federal, State, local or foreign agencies when needed for enforcement of civil or criminal codes or applicable regulations concerning title rights upon the public land.

EFFECT OF NOT PROVIDING INFORMATION: Disclosure of this information is required by the Act of August 10, 1993 (107 Stat. 312) and 43 CFR 3833 for those owner(s) wishing to take the small miners waiver allowed under 43 CFR 3833 and 3850. Failure to supply the information required in this form to support the owner(s) certification of waiver from payment of the otherwise required maintenance fees will result in the waiver being disallowed and the mining claims declared null and void by the Bureau of Land Management (BLM).

The Paperwork Reduction Act of 1980 (44 U.S.C. 3501, et seq.) requires us to tell you that:

This information is being collected to allow the BLM to determine if you qualify for a waiver from the payment of \$100 per mining claim maintenance fee established by the Act of August 10, 1993 (107 Stat. 312) and the implementing regulations at 43 CFR 3833 and 3850. A response to this request is required in accordance with the statute (107 Stat. 312) to retain your benefit.

BURDEN HOURS STATEMENT

Public reporting burden for this form is estimated to average 5 minutes per response, including time to review instructions, gathering and maintaining data, and completing and reviewing the form. Direct comments regarding this burden estimate, or any other aspect of this form, to the Department of the Interior, Bureau of Land Management, Information Collection Clearance Officer (871), 1849 C Street, N.W., Washington, D.C. 20240; and the Office of Management and Budget, Paperwork Reduction Project (1004-0114), Washington, D.C. 20503.

FOR OFFICIAL USE ONLY

PHOENIX, ARIZONA

AUG 28 9 10 AM '96

RECEIVED BLM AZ STATE OFFICE

(5) 2

**\$100.00 MAINTENANCE FEE PAYMENT
FOR 1995 IN LIEU OF ASSESSMENT
DUE ON OR BEFORE AUGUST 31, 1994**

BUREAU OF LAND MANAGEMENT
ARIZONA STATE OFFICE
3707 N. 7TH STREET
PHOENIX, ARIZONA 85014 (OR)
P. O. BOX 16563, ZIP CODE 85011

329 734
330448
(2)
COUNT: 5 \$ 500.00
FOR OFFICIAL USE ONLY

B L M SERIAL NUMBERS 330448-330451 NAMES OF CLAIMS/SITES
 A MC 33048 THRU A MC 33051 Butler #1 thru Butler #4
 A MC 329734 THRU A MC _____ GYPSY Land
 A MC _____ THRU A MC _____

(OR) IF NOT CONSECUTIVE NUMBERS, LIST SEPARATELY BELOW:

B L M SERIAL NUMBERS	NAMES OF CLAIMS/SITES
A MC _____	_____
A MC _____	_____
A MC _____	_____
A MC _____	_____
A MC _____	_____
A MC _____	_____
A MC _____	_____
A MC _____	_____
A MC _____	_____
A MC _____	_____
A MC _____	_____
A MC _____	_____

RECEIVED
 BLM ARIZONA OFFICE
 AUG 26 '94
 5:00 A.M.
 PHOENIX, ARIZONA

CLAIMANT'S NAME: Thomas A. Butler
 ADDRESS: 2229 W. Rockwell Dr.
 CITY: Chandler STATE: AZ
 PHONE: (602) 814-0599 ZIP: 85224
 CHECK HERE IF THIS IS A CHANGE OF ADDRESS.

TIME
STAMP

FOR OFFICIAL USE ONLY
 ENTERED INTO COMPUTER: 9-23-94 OB ADM 10/13/94
 DATE INITIALS VERIFIED



United States Department of the Interior

BUREAU OF LAND MANAGEMENT

Arizona State Office
3707 N. 7th Street
P.O. Box 16563
Phoenix, Arizona 85011



IN REPLY REFER TO:

3800 (921) DDM
A MC 330448

THOMAS A BUTLER
2229 W. ROCKWELL DR
CHANDLER, Az 85224

OCTOBER 14, 1994

NOTICE

Your 1995 rental/maintenance fee payment list, received in this office appeared to have incorrect serial number(s). Pursuant to regulations contained in 43 CFR 3833.1-5(a)(1), " ... At the time of payment, the claimant/owner shall submit a list of claim name(s) and the BLM serial number(s) assigned to each mining claim or site for which the rental fee is being paid..."

Listed below is the Bureau of Land Management (BLM) serial number assigned to the claim according to our records:

<u>BLM SERIAL NUMBER</u>	<u>CLAIM NAME</u>
AMC 330448	BUTLER #1
AMC 330449	BUTLER #2
AMC 330450	BUTLER #3
AMC 330451	BUTLER #4

Our records for the above-noted BLM serial number(s) have been updated to show receipt of the required annual fee for 1995. If you agree with our findings, no further action on your part is necessary.

To receive proper credit in the future, in addition to naming each claim or site on all correspondence, always include the assigned BLM Serial Number(s). If additional assistance is needed, write or phone (602) 650-0518.

Mary Jo Yoas

Mary Jo Yoas
Chief, Branch of Lands and
Minerals Operations



Form 1370-41
(March 1984)

UNITED STATES
DEPARTMENT OF THE INTERIOR
BUREAU OF LAND MANAGEMENT

RECEIPT AND ACCOUNTING ADVICE

No. 2024641

SM/AZ

08/26/94

Subject: CLAIM MAINTENANCE FEE 1995 (5)

2 61 13

OK
500.00

Applicant:

THOMAS A. BUTLER
2229 W. ROCKWELL DR.
CHANDLER, AZ 85224

SAME - CK #4329

Remitter: 602-814-0599

Assignor:

LEASE MANAGEMENT DATA NEW UPDATE PAYMENT

ORIGINAL SERIAL NO.	ASG.	TYPE	ST.	CTY.	FUND SYMBOL	ACRES/UNITS	RATE
BMC 33048, ET AL							

AMOUNT	ANV. DATE	EXP. DATE	BILL CYC.	S/C	DISTRICT	NEXT BILL	MISC. DATA	U of M	ACTUAL UNITS

ASSIGNMENT SERIAL NO.	ASG.	TYPE	ST.	CTY.	FUND SYMBOL	ACRES/UNITS	RATE

AMOUNT	ANV. DATE	EXP. DATE	BILL CYC.	S/C	DISTRICT	NEXT BILL	MISC. DATA	U of M	ACTUAL UNITS

APPLY REMITTANCE

ACTION	FUND SYMBOL	CTY.	AMOUNT
FILING FEE			
RENTAL			
UNEARNED			
REFUND			
TOTAL			
AMOUNT DUE			

Remarks:

330448-330451
32973A

BY:

DATE:

- Lease in Escrow?
- KGS?
- Auto Escalates?
- Auto Renew?

- Of Interest?
- Operating Rights?
- Operator
- Bond Filed?

FOR MMS USE ONLY

BILLEE NUMBER	FOREST REFUGE
OCS SECTION CODE	

CASE FOLDER COPY

NOTICE!!

These documents have been scanned!

Do not place un-scanned documents beneath this notice!

Do not remove this notice from this file!

GPO Jacket No. 560-102
Print Order 61540
Rise Business Services, LLC
Job=AZ15 7/29/2019



Box Number= AZ15180



Claim Begin-End: AMC330448-AMC330451

5 Miscellaneous



AZ15180-10

AMC330680-AMC330448

United States Department of the Interior
Bureau of Land Management
 LANDS/RECREATION & PLANNING
 ONE N CENTRAL AVE
 PHOENIX, AZ 85004 -2203
 Phone: 602-417-9200

Receipt

No: 2797827

Transaction #: 2882698	
Date of Transaction: 05/22/2013	
CUSTOMER:	
TOM BUTLER 260 N WALNUT LN PAYSON, AZ 85541-2760 US	

LINE #	QTY	DESCRIPTION	REMARKS	UNIT PRICE	TOTAL
1	1.00	LOCATABLE MINERALS / MINING CLAIMS- NOT NEW-UNADJUD, ONE AUTH NO. ONLY / MINING CLAIM MONEY RECEIVED CASES: AMC330451/\$20.00	AMENDMENT - 2	- n/a -	20.00
TOTAL:					\$20.00

PAYMENT INFORMATION					
1	AMOUNT:	20.00	POSTMARKED:	05/20/2013	
	TYPE:	CHECK	RECEIVED:	05/21/2013	
	CHECK NO:	1205			
	NAME:	BUTLER, THOMAS A 260 N WALNUT LN PAYSON AZ 85541-2760 US			

REMARKS

This receipt was generated by the automated BLM Collections and Billing System and is a paper representation of a portion of the official electronic record contained therein.

Bureau of Land Management


AMC 330448
AMC 353521

I, Darryl M. Butler authorize Thomas A. Butler to act as my agent for the purpose of submitting Maintenance Fee Payment Waiver Certifications for the following claims:

- AMC 330449 } waiver
- AMC 330450 } waiver
- AMC 330451 } waiver
- AMC 341231 ← maint fee
- AMC 353521 waiver

This authorization is good until revoked in writing.

Darryl M. Butler 8/7/00
 Darryl M. Butler Date



Judy McClellan 8-7-00
 Notary Signature Date

RECEIVED
 B.L.M. AZ STATE OFFICE
 2000 AUG 22 A 11: 58
 PHOENIX, ARIZONA

Bureau of Land Management

AMC 330448
AMC 353521

I, Daniel C. Butler authorize Thomas A. Butler to act as my agent for the purpose of submitting Maintenance Fee Payment Waiver Certifications for the following claims:

AMC 330449 }
AMC 330450 } waiver
AMC 330451 }
AMC 341231 ← maint fee
AMC 353521 waiver

This authorization is good until revoked in writing.

Daniel C. Butler
Daniel C. Butler

7-31-2000
Date

Carol K. Leben
Notary Signature

7-31-2000
Date



PHOENIX, ARIZONA

2000 AUG 22 A 11: 58

RECEIVED
B.L.M. AZ STATE OFFICE

Bureau of Land Management


AMC 330448
AMC 353521

I, Darryl M. Butler authorize Thomas A. Butler to act as my agent for the purpose of submitting Maintenance Fee Payment Waiver Certifications for the following claims:

AMC 330449 }
AMC 330450 } waiver
AMC 330451 }
AMC 341231 ← maint fee
AMC 353521 waiver

This authorization is good until revoked in writing.

Darryl M. Butler 8/7/00
Darryl M. Butler Date



Judy McClellan 8-7-00
Notary Signature Date

PHOENIX, ARIZONA
2000 AUG 22 A 11:58
RECEIVED
B.L.M. AZ STATE OFFICE

UNITED STATES DEPARTMENT OF THE INTERIOR
BUREAU OF LAND MANAGEMENT
ARIZONA STATE OFFICE

IN REPLY REFER TO:
AMC 330448
325910
326748

Memorandum

To: Case File

From: Mary

Subject: Documentation of Telephone Conversation

Name of Person Contacted: Tom Butler

Telephone Number of Person Contacted: (520) 472-6397

Date of Contact: 9/9/96

Summary:

Status of claims

AMC 325910	located	1-21-93
326748	"	6-21-93
330448	"	2-2-94

UNITED STATES
DEPARTMENT OF THE INTERIOR
BUREAU OF LAND MANAGEMENT
RECEIPT AND ACCOUNTING ADVICE

NO. **2061733** 04

WG/AZ 05/16/94

Subject: **AMENDMENTS (2)**

3 1 42

10.00

Applicant:
**THOMAS A. BUTLER
2229 ROCKWELL DR.
CHANDLER AZ. 85224**

SAME CC

Remitter:

Assignor:

*PR updated
5-19-94
SKW*

LEASE MANAGEMENT DATA									
<input type="checkbox"/> NEW <input type="checkbox"/> UPDATE <input type="checkbox"/> PAYMENT									
ORIGINAL SERIAL NO.	ASG.	TYPE	ST.	CTY.	FUND SYMBOL			ACRES/UNITS	RATE
AMC 330450, ET AL									
AMOUNT	ANV. DATE	EXP. DATE	BILL CYC.	S/C	DISTRICT	NEXT BILL	MISC. DATA	U of M	ACTUAL UNITS
ASSIGNMENT SERIAL NO.	ASG.	TYPE	ST.	CTY.	FUND SYMBOL			ACRES/UNITS	RATE
AMOUNT	ANV. DATE	EXP. DATE	BILL CYC.	S/C	DISTRICT	NEXT BILL	MISC. DATA	U of M	ACTUAL UNITS

APPLY REMITTANCE				Remarks:
ACTION	FUND SYMBOL	CTY.	AMOUNT	
FILING FEE				
RENTAL				
UNEARNED				
REFUND				
TOTAL				
AMOUNT DUE				

BY: _____ DATE: _____

Lease in Escrow?
 KGS?
 Auto Escalates?
 Auto Renew?

Of Interest?
 Operating Rights?
 Operator
 Bond Filed?

FOR MMS USE ONLY

BILLEE	FOREST REFUGE
NUMBER	
OCS SECTION	
CODE	

UNITED STATES
DEPARTMENT OF THE INTERIOR
BUREAU OF LAND MANAGEMENT

RECEIPT AND ACCOUNTING ADVICE

NO. 2061733 04

WG/AZ 05/16/94

Subject: AMENDMENTS (2)

3 1 42

10.00

Applicant:

THOMAS A. BUTLER
2229 ROCKWELL DR.
CHANDLER AZ. 85224

SAME CC

Remitter:

Assignor:

TR updated 5-19-94 SRW

LEASE MANAGEMENT DATA NEW UPDATE PAYMENT

ORIGINAL SERIAL NO.	ASG.	TYPE	ST.	CTY.	FUND SYMBOL	ACRES/UNITS	RATE
AMC 330450, ET AL							

AMOUNT	ANV. DATE	EXP. DATE	BILL CYC.	S/C	DISTRICT	NEXT BILL	MISC. DATA	U of M	ACTUAL UNITS

ASSIGNMENT SERIAL NO.	ASG.	TYPE	ST.	CTY.	FUND SYMBOL	ACRES/UNITS	RATE

AMOUNT	ANV. DATE	EXP. DATE	BILL CYC.	S/C	DISTRICT	NEXT BILL	MISC. DATA	U of M	ACTUAL UNITS

APPLY REMITTANCE			
ACTION	FUND SYMBOL	CTY.	AMOUNT
FILING FEE			
RENTAL			
UNEARNED			
REFUND			
TOTAL			
AMOUNT DUE			

Remarks:

BY: _____ DATE: _____

Lease in Escrow?
 KGS?
 Auto Escalates?
 Auto Renew?

Of Interest?
 Operating Rights?
 Operator
 Bond Filed?

FOR MMS USE ONLY		
BILLEE	NUMBER	FOREST REFUGE
OCS SECTION		
CODE		

NOTICE!!

These documents have been scanned!

Do not place un-scanned documents beneath this notice!

Do not remove this notice from this file!

GPO Jacket No. 560-102
Print Order 61540
Rise Business Services, LLC
Job=AZ15 7/29/2019



Box Number= AZ15180



Claim Begin-End: AMC330448-AMC330451

6 Location Notices-Amendments and Supporting Documents



AZ15180-10

AMC330680-AMC330448

MINING CLAIMS MILL OR TUNNEL SITES STATUS REPORT

**Lead Serial No. A MC 330448

**Township(s) 9N 10N 10N

**Lode Claims _____

**Range(s) 9E 9E 10E

**Placer Claims _____

**Section(s) 2 25, 26 30

**Association Placer 3

35,

Not Enough Locators
(Send Form Letter) _____

**GENERAL JURISDICTION OF:

BLM _____

**Mill Sites _____

National Forest Tonto

**Tunnel Sites _____

Other _____

**Relocations _____

**Timely Filed (YES) NO

**STATUS CHECKED (Enter Code 669)

**Service Charge Correct (YES) NO

MTP ✓ ORCA ✓ BY (TR)

**Location Fee Correct (YES) NO

**PRIVATE, STATE, OTHER SURFACE

**Maintenance Fee Correct (YES) NO

**Enter Code 880 _____

**Amount Paid 540

Shortage \$ _____ Overage \$ _____

**Over-the-Counter ✓ Mail _____

**Wilderness Area _____

STATUS

**CLAIMS PARTIALLY VOID: Fee _____ Withdrawn _____ Other _____

**CLAIMS VOID: Fee _____ Withdrawn _____ Other _____

**SPECIAL INSTRUCTIONS: _____

** [✓] ADD: DATE 4-29-94, ACTION CODE 482, 1994

** [] ADD: DATE _____, ACTION CODE 482, 1995

**COMMENTS _____

See also Amendments to #'s
Ame 330450 & 330451

When recorded, mail to:

Name: Thomas A. Butler

Address: 2229 Rockwell Drive

City/State/Zip Chandler, AZ
85224

Space above this line for Recorder's use

NOTICE OF MINING CLAIM

1. TYPE OF NOTICE: Location Amendment Relocation

2. TYPE OF CLAIM: Placer Lode

3. The name and address of the locator is

Name: Thomas A. Butler, Sandra M. Butler, Daniel C. Butler, Darryl M. Butler

Address: 2229 Rockwell Drive

City/State/Zip Chandler, AZ 85224

4. The name of the claim is BUTLER #1

5. The date of the location is 2-2-94

6. The claim is 5100 feet long and 660 feet wide.

The distance from the location monument to each end of the claim is

2640 feet in a East direction and

3000 feet in a South West direction

7. The general course of the claim is from the NE to the SW

8. The location of the claim is in Section 25, 30, Township 10N, Range 9E, 10E,

Gila and Salt River Base and Meridian, North Peak Topographic Map,

Gila County, State of Arizona

9. If amending or relocating, the previous claim name was _____

recorded in Docket(Book) _____ page(s) _____

_____ Mining District, _____ County, State of _____

10. The location of the claim with reference to a natural object or permanent monument is:

N2NW1/4 NW1/4 of section 30 10N 10E and N2NE1/4 NE1/4, S2NE1/4 NE1/4,
SE1/4 NW1/4 NE1/4, N2SW1/4 NE1/4, SW1/4 SW1/4 NE1/4, SE1/4 SE1/4 NW1/4 of
section 25 of 10N 9E all consisting of 80 acres.

Dated: 2-2-94

Sandra Butler, Agent
Signature

2229 Rockwell Drive
Address

Chandler AZ 85224
City/State/Zip

APPROPRIATE OFFICE
RECEIVED
APR 29 11 09 AM '94

RECEIVED

A MC 330448

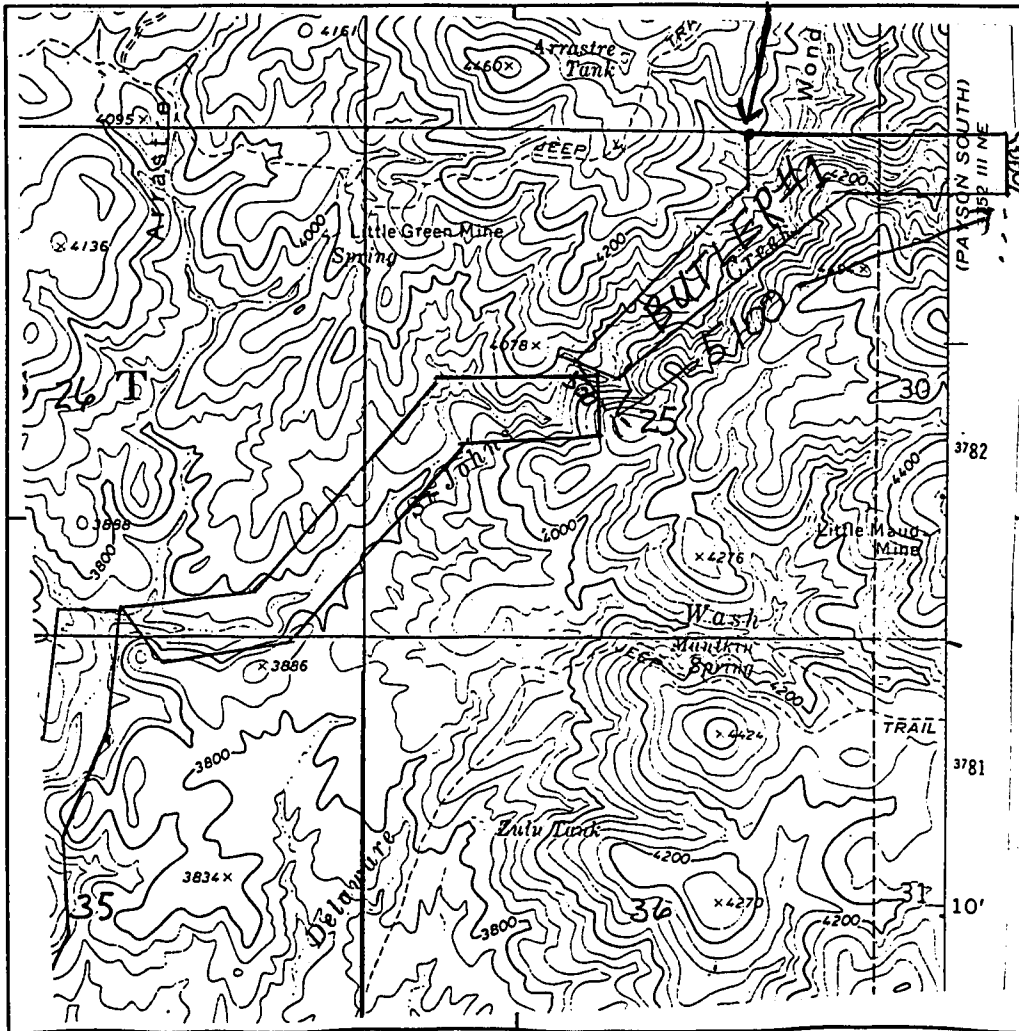
MAP OF MINING CLAIM LOCATION

- The name of the claim is BUTLER #1
- The NW corner of the claim is 3250 feet in a NW direction to a survey monument or permanent natural object described as the NW corner of section 25 of 10N 9E.
- The type of location monument is Steel Post
The type of corner end monuments are Steel Posts
- The bearing and distance between the corners of the claim are beginning at the SW corner of the claim, then 4500 feet in a NE direction to the SE corner, then 660 feet in a N direction to the NE corner, then 5100 feet in a SW direction to the NW corner, then 500 feet in a SE direction to the point of beginning.

MAP

Location Notice

North Arrow



Section 25, 30 Township 10N Range 9E, 10E
Gila and Salt River Base and Meridian
2-2-94 Dated
Sandra Butler, Agent Signature

When recorded, mail to:

Name: Thomas A. Butler

Address: 2229 Rockwell Drive

City/State/Zip Chandler, AZ

85224

Space above this line for Recorder's use

NOTICE OF MINING CLAIM

1. TYPE OF NOTICE: Location Amendment Relocation

2. TYPE OF CLAIM: Placer Lode

3. The name and address of the locator is

Name: Thomas A. Butler, Sandra M. Butler, Daniel C. Butler, Darryl M. Butler

Address: 2229 W. Rockwell Drive

City/State/Zip Chandler, AZ 85224

4. The name of the claim is BUTLER # 2

5. The date of the location is 2-2-94

6. The claim is 5500 feet long and 660 feet wide.

The distance from the location monument to each end of the claim is

660 feet in a SE direction and

5500 feet in a NE direction

7. The general course of the claim is from the NE to the SW

8. The location of the claim is in Section 25, 26, 35, Township 10N, Range 9E,

Gila and Salt River Base and Meridian, North Peak Topographic Map,

Gila County, State of Arizona

9. If amending or relocating, the previous claim name was _____

recorded in Docket(Book) _____ page(s) _____

_____ Mining District, _____ County, State of _____

10. The location of the claim with reference to a natural object or permanent monument is:

S2SE 1/4 NE 1/4 SE 1/4 SW 1/4 NW 1/4, N2NW 1/4 SW 1/4, NW 1/4 SW 1/4 SW 1/4, of section 25, SE 1/4 NE 1/4 SE 1/4, SE 1/4 SE 1/4, S2SW 1/4 SE 1/4 of section 26, NW 1/4 NE 1/4 NE 1/4, N2NW 1/4 NE 1/4 of section 35 all consisting of 80 acres.

Dated: 2-2-94

Sandra Butler, Agent
Signature

2229 Rockwell Drive
Address

Chandler, AZ 85224
City/State/Zip

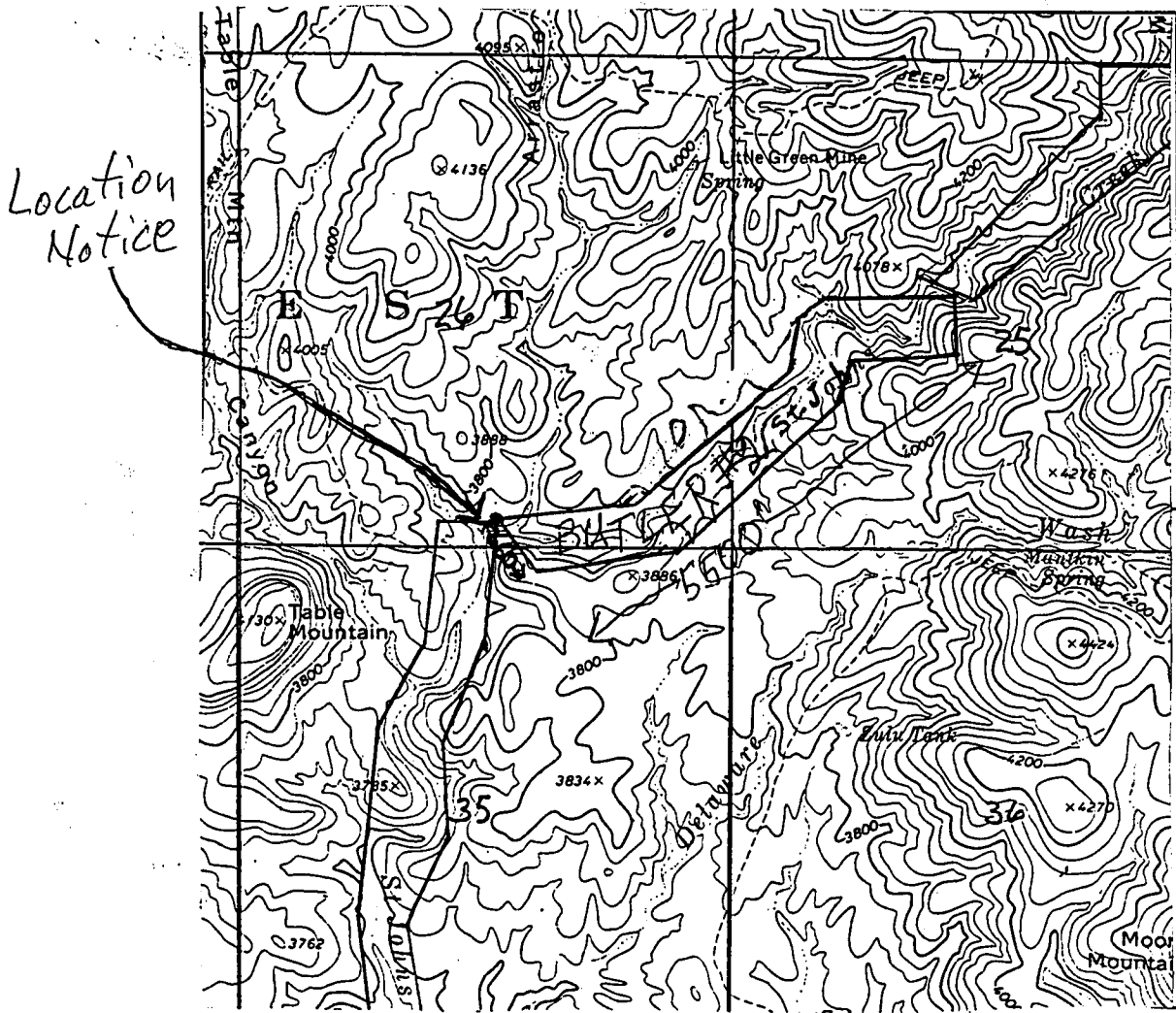
RECEIVED
MINE OFFICE
APR 29 11 09 AM '94
A MC 330449

MAP OF MINING CLAIM LOCATION

1. The name of the claim is BUTLER #2
2. The NW corner of the claim is 2500 feet in a East direction to a survey monument or permanent natural object described as the SE corner of Section 26 of 10N 9E
3. The type of location monument is Steel Post
The type of corner end monuments are Steel Posts
4. The bearing and distance between the corners of the claim are beginning at the SW corner of the claim, then 5100 feet in a NE direction to the SE corner, then 660 feet in a N direction to the NE corner, then 5500 feet in a SW direction to the NW corner, then 660 feet in a SE direction to the point of beginning.

MAP

North Arrow



Section 25, 26, 35 Township 10N Range 9E

Gila and Salt River Base and Meridian

2-2-94
Dated

Wanda Butler, Agent
Signature

When recorded, mail to:

Name: Thomas A. Butler
Address: 2229 Rockwell Dr.
City/State/Zip: Chandler, AZ
85224

Space above this line for Recorder's use

NOTICE OF MINING CLAIM AMC 330450

1. TYPE OF NOTICE: Location Amendment Relocation

2. TYPE OF CLAIM: Placer Lode

3. The name and address of the locator is

Name: Thomas A. Butler, Sandra M. Butler, Daniel C. Butler, Darryl M. Butler
Address: 2229 Rockwell Dr.
City/State/Zip: Chandler, AZ 85224

4. The name of the claim is BUTLER #3

5. The date of the location is 2-2-94

6. The claim is 4300 feet long and 2000 feet wide.

The distance from the location monument to each end of the claim is

4300 feet in a South direction and
1900 feet in a South westerly direction

RECEIVED
BLM, AZ STATE OFFICE
MAY 16 10 32 AM '94
PHOENIX, ARIZONA

7. The general course of the claim is from the North to the South

8. The location of the claim is in Section 26+35, Township 10N, Range 9E,
Gila and Salt River Base and Meridian, North Peak Topographic Map,
Gila County, State of Arizona

9. If amending or relocating, the previous claim name was _____
recorded in Docket(Book) _____ page(s) _____
_____ Mining District, _____ County, State of _____

10. The location of the claim with reference to a natural object or permanent monument is:
E2NW1/4NW1/4, NE1/4, NW1/4, SE1/4NW1/4, N2NE1/4SW1/4,
W2NE1/4SW1/4, SE1/4NW1/4SW1/4 of section 35, SE1/4SE1/4SW1/4
of section 26 all consisting of 80 acres.

Dated: 5-16-94

Thomas A. Butler, agent
Signature
2229 Rockwell Dr.
Address
Chandler, AZ 85224
City/State/Zip

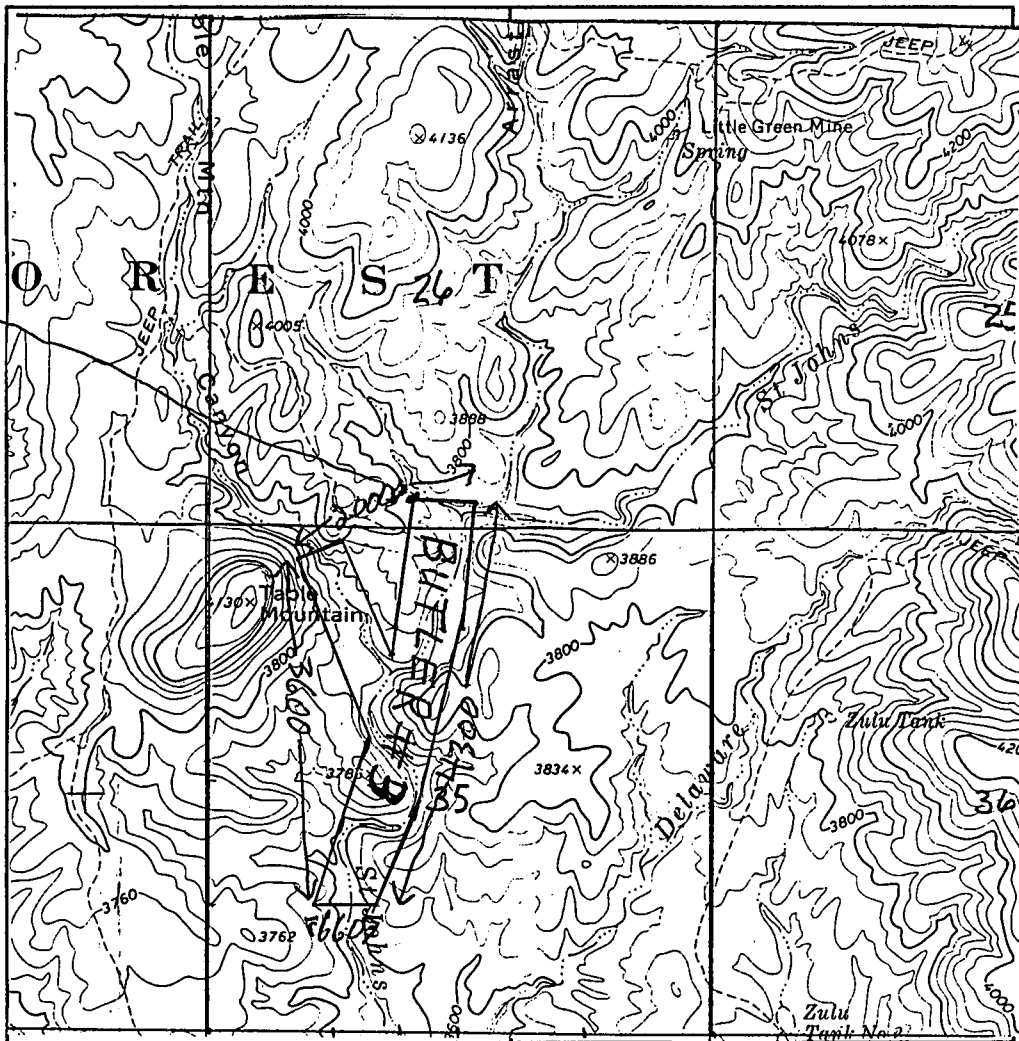
ENTERED IN COMPUTER

MAP OF MINING CLAIM LOCATION

1. The name of the claim is BUTLER #3
2. The NE corner of the claim is 2500 feet in a South Easterly direction to a survey monument or permanent natural object described as the South East corner of section 26.
3. The type of location monument is Steel Post
The type of corner end monuments are Steel Posts
4. The bearing and distance between the corners of the claim are beginning at the SW corner of the claim, then 6600 feet in a East direction to the SE corner, then 4300 feet in a Northerly direction to the NE corner, then 2000 feet in a Westerly direction to the NW corner, then 3600 feet in a South direction to the point of beginning.

MAP

North Arrow



Section 26 & 35 Township 10N Range 9E

Gila and Salt River

Base and Meridian

5-16-94

Dated

Thomas A Butler, Agent

Signature

When recorded, mail to:

Name: Thomas A. Butler
Address: 2229 W. Rockwell Dr.
City/State/Zip: Chandler, AZ
85224

Space above this line for Recorder's use

NOTICE OF MINING CLAIM

1. TYPE OF NOTICE: Location Amendment Relocation

2. TYPE OF CLAIM: Placer Lode

3. The name and address of the locator is

Name: Thomas A. Butler, Sandra M. Butler, Daniel C. Butler, Darryl M. Butler
Address: 2229 W. Rockwell Drive
City/State/Zip: Chandler, AZ 85224

4. The name of the claim is BUTLER #3

5. The date of the location is 2-2-94

6. The claim is 5400 feet long and 850 feet wide.

The distance from the location monument to each end of the claim is

625 feet in a West direction and
5400 feet in a South direction

7. The general course of the claim is from the North to the South

8. The location of the claim is in Section 26, 35, Township 10N, Range 9E,
Gila and Salt River Base and Meridian, North Peak Topographic Map,
Gila County, State of Arizona

9. If amending or relocating, the previous claim name was _____

recorded in Docket(Book) _____ page(s) _____

_____ Mining District, _____ County, State of _____

10. The location of the claim with reference to a natural object or permanent monument is:

SE 1/4 SE 1/4 SW 1/4 of section 26, E 2 NE 1/4 NW 1/4, S 2 NE 1/4 NW 1/4, N 2 SE 1/4 NW 1/4,
SW 1/4 SE 1/4 NW 1/4, W 2 NE 1/4 SW 1/4, NE 1/4 NE 1/4 SW 1/4, W 2 SE 1/4 SW 1/4 of
section 35 of 10N 9E, all consisting of 80 acres.

Dated: 2-2-94

Sandra Butler, Agent
Signature
2229 W. Rockwell Dr.
Address
Chandler AZ 85224
City/State/Zip

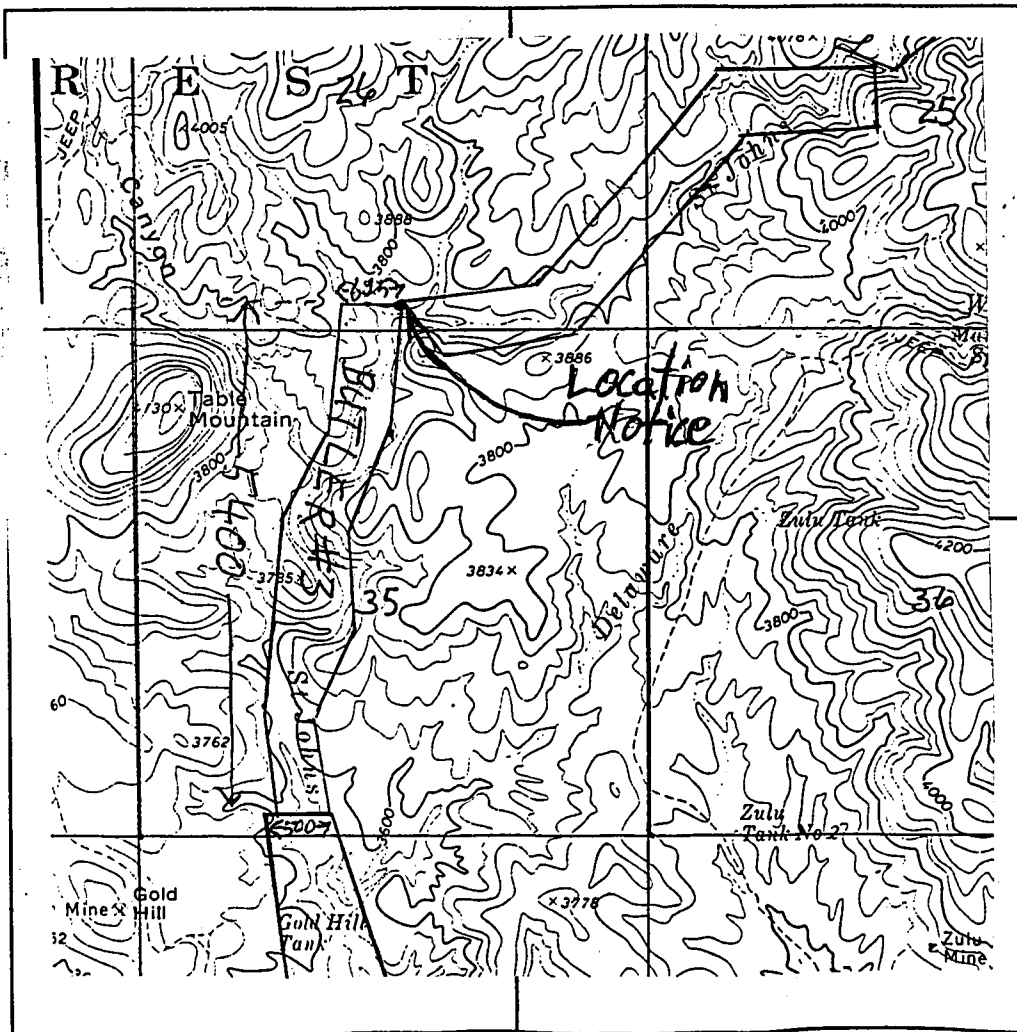
RECEIVED
APR 29 11 09 AM '94
RECORDER'S OFFICE
A MC 33045

MAP OF MINING CLAIM LOCATION

- The name of the claim is BUTLER #3
- The NE corner of the claim is 2500 feet in a Easterly direction to a survey monument or permanent natural object described as the SE corner of section 26 of 10N 9E.
- The type of location monument is Steel Post
The type of corner end monuments are Steel Posts
- The bearing and distance between the corners of the claim are beginning at the SW corner of the claim, then 500 feet in a East direction to the SE corner, then 5400 feet in a North direction to the NE corner, then 625 feet in a West direction to the NW corner, then 5400 feet in a South direction to the point of beginning.

MAP

North Arrow



Section 26, 35 Township 10N Range 9E

Gila and Salt River Base and Meridian

2-2-94
Dated

Wanda Butler, Agent
Signature

When recorded, mail to:

Name: Tom Butler
Address: 2229 Rockwell Dr.
City/State/Zip Chandler, AZ
85224

Space above this line for Recorder's use

NOTICE OF MINING CLAIM AMC 330451

1. TYPE OF NOTICE: Location Amendment Relocation

2. TYPE OF CLAIM: Placer Lode

3. The name and address of the locator is

Name: Thomas A Butler, Sandra M. Butler, Daniel C. Butler, Darryl M. Butler
Address: 2229 Rockwell Dr.
City/State/Zip Chandler, AZ 85224

4. The name of the claim is Butler # 4

5. The date of the location is 2-2-94

6. The claim is 4000 feet long and 900 feet wide.

The distance from the location monument to each end of the claim is

660 feet in a East direction and
4000 feet in a Northerly direction

7. The general course of the claim is from the North to the South

8. The location of the claim is in Section 2, Township 9N, Range 9E,
Gila and Salt River Base and Meridian, North Peak Topographic Map,
Gila County, State of Arizona

9. If amending or relocating, the previous claim name was _____
recorded in Docket(Book) _____ page(s) _____
_____ Mining District, _____ County, State of _____

10. The location of the claim with reference to a natural object or permanent monument is:
W2 W2 SW 1/4 SE 1/4, E2 E2 SE 1/4 SW 1/4, E2 W2 NE 1/4 SW 1/4, E2 NE 1/4 SW 1/4,
E2 SE 1/4 NW 1/4, E2 W2 SE 1/4 NW 1/4, W2 W2 SW 1/4 NE 1/4 of section 2
consisting of 80 acres.

Dated: 5-16-94

Thomas A Butler, agent
Signature
2229 Rockwell Dr.
Address
Chandler, AZ 85224
City/State/Zip

RECEIVED
BLM, AZ STATE OFFICE
MAY 16 10 31 AM '94
PHOENIX, ARIZONA

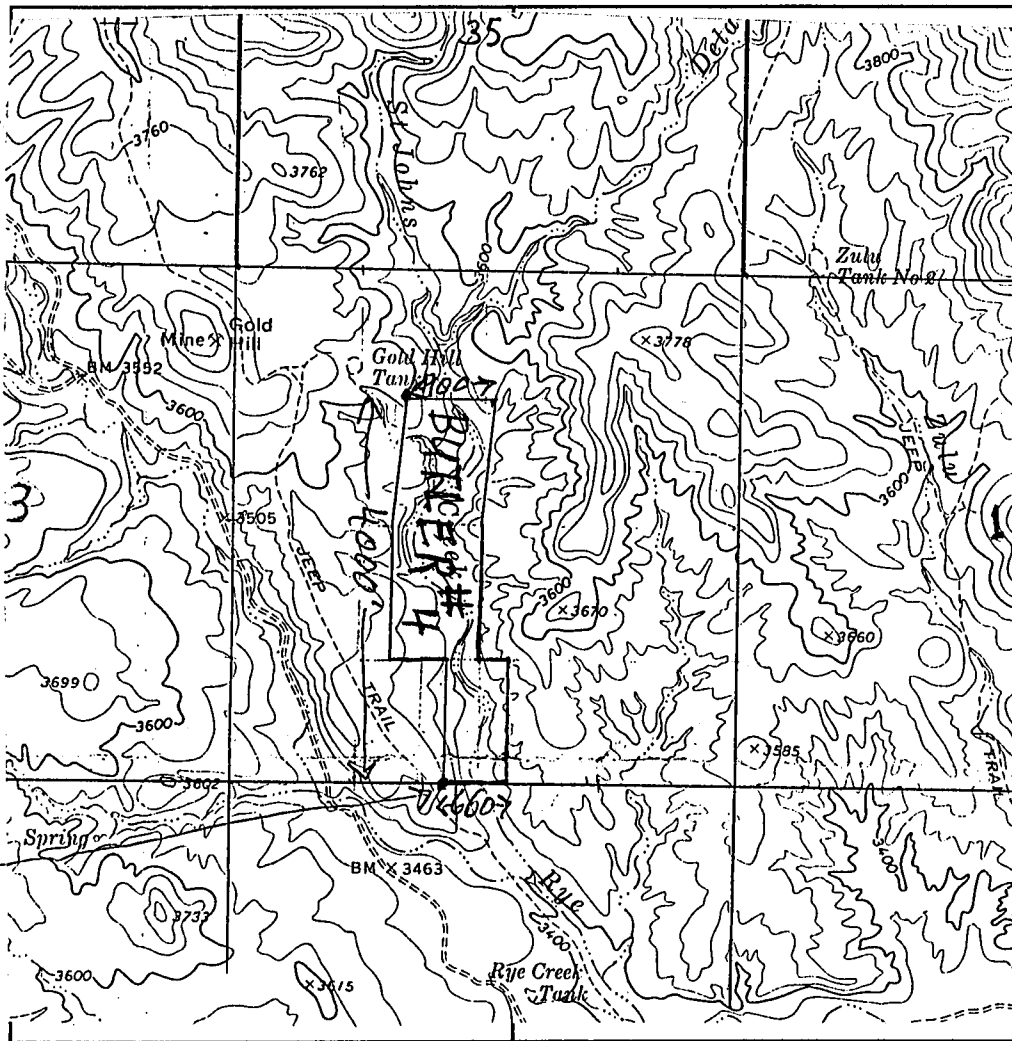
ENTERED IN COMPUTER

MAP OF MINING CLAIM LOCATION

1. The name of the claim is Batter # 4
2. The SW corner of the claim is 2700 feet in a West direction to a survey monument or permanent natural object described as the southwest corner of section 2.
3. The type of location monument is Steel Post
The type of corner end monuments are Steel Posts
4. The bearing and distance between the corners of the claim are beginning at the SW corner of the claim, then 660 feet in a East direction to the SE corner, then 4000 feet in a Northerly direction to the NE corner, then 990 feet in a West direction to the NW corner, then 4000 feet in a Southerly direction to the point of beginning.

MAP

North Arrow



Section 2 Township 9N Range 9E

Gila and Salt River

Base and Meridian

5-16-94

Dated

Thomas A. Burtch, agent

Signature

AMC 330448

When Recorded Return Document to:

Thomas A Butler
260 N Walnut Ln
Payson, AZ 85541
Telephone: 928-472-6397
E-mail: tabranch@yahoo.com

Amendment to AMC 330451

LOCATION NOTICE FOR PLACER MINING CLAIM

NOTICE IS HEREBY GIVEN that the Butler #4
_____ placer mining claim has been located by
Thomas A. Butler whose current mailing
address is 260 N. Walnut Ln
Payson, AZ 85541

BLM Date Stamp	PHOENIX, ARIZONA	2017 MAY 21 PM 2:58	RECEIVED BLM AZ STATE OFFICE
----------------------	------------------	---------------------	---------------------------------

The general course of this claim is from North to South and it is situated in
Gila County, Arizona.

This claim is 1320 feet in length and 660 feet in width. This claim runs from the
location monument on which this location notice is posted approximately 1320 feet in a South
direction to the South end line and 660 feet in a East direction to the East end line.
This claim is marked by four monuments, one at each corner of the claim.

The location monument on which this notice is posted is situated within Section 2, Township
9 N, Range 9 E, Gila Salt River Base and Meridian, Arizona. This claim encompasses
portions of the following legal subdivision(s) if located by legal subdivision or the following quarter section (s),
section (s), Township (s) and Range (s) SE & SW 1/4 sections of Section 2
Township 9N, Range 9E, Gila Salt River Base and Meridian, Arizona.

The locality of this claim with reference to some natural object or permanent monument and additional
information (if any) concerning its locality are as follows: W2W2 SW1/4 SE1/4 Section 2,
E2E2 SE1/4 SW1/4 Section 2, Township 9N Range 9E

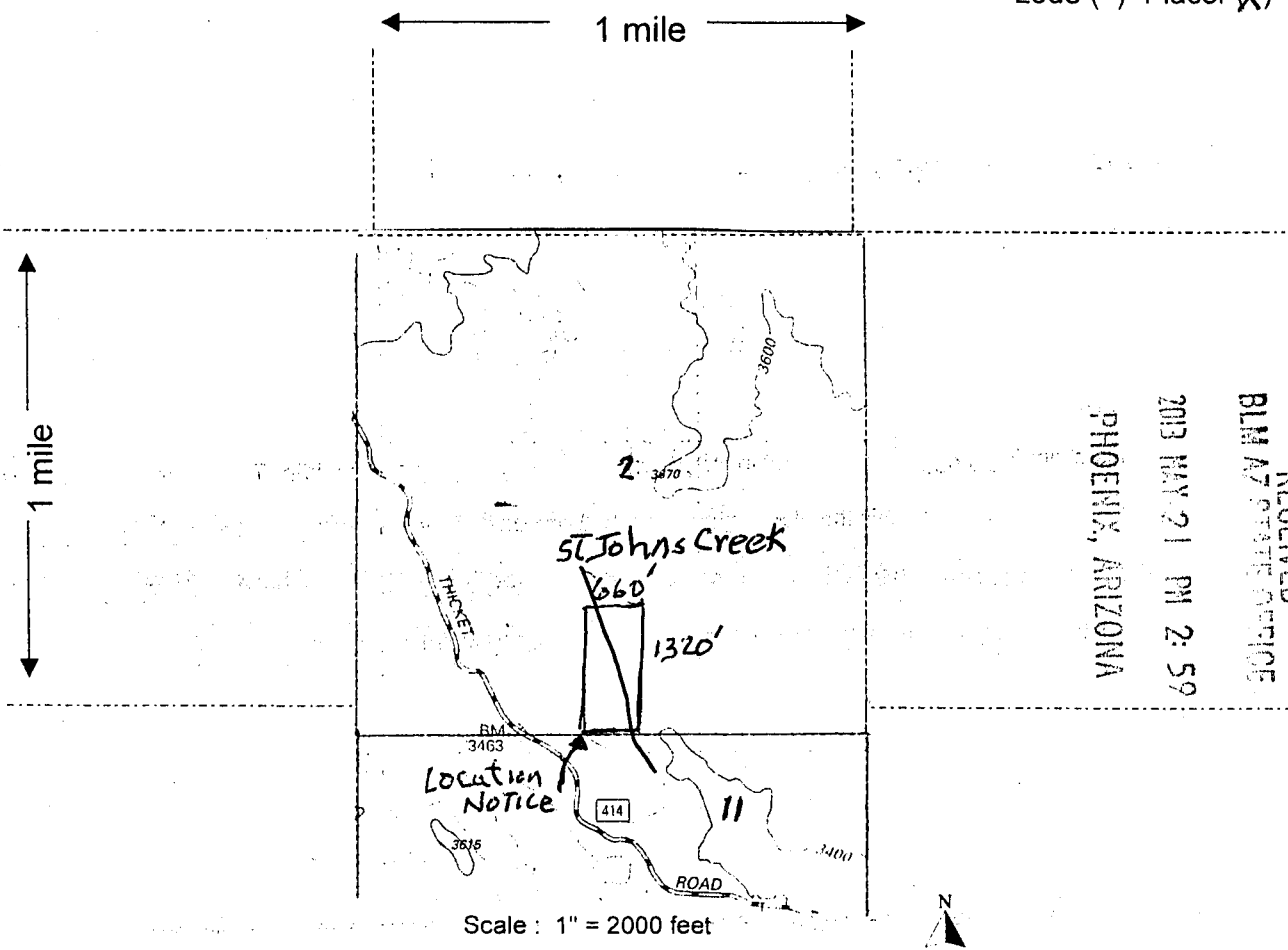
DATED AND POSTED on the ground this 16th day of May, 2019
LOCATOR (s) Thomas A. Butler

Form MCF102
Revised July 2005

AMC 330451

MINING CLAIM MAP

Lode () Placer (X)



RECEIVED
 BLM AZ STATE OFFICE
 PHOENIX, ARIZONA
 2013 MAY 21 PM 2:59

- The above map depicts the Butler #4 mining claim, which is located in Section (s) 2, Township 9 N, Range 9 E, Gila and Salt River Base and Meridian, Gila County, Arizona. 20 ACRES
- The type of corner and location monuments used are as follows: steel "T" posts
- The bearings and distances in degrees and feet between claim corners are as depicted on the map.

Form MCF100a
 Revised July 2005

When recorded, mail to:

Name: Thomas A. Butler
Address: 2229 W. Rockwell Dr.
City/State/Zip: Chandler, AZ
85224

Space above this line for Recorder's use

NOTICE OF MINING CLAIM

1. TYPE OF NOTICE: Location Amendment Relocation

2. TYPE OF CLAIM: Placer Lode

3. The name and address of the locator is

Name: Thomas A. Butler, Sandra M. Butler, Daniel C. Butler, Darryl M. Butler
Address: 2229 W. Rockwell Drive
City/State/Zip: Chandler, AZ 85224

4. The name of the claim is BUTLER #4

5. The date of the location is 2-2-94

6. The claim is 3350 feet long and 1100 feet wide.

The distance from the location monument to each end of the claim is

1300 feet in a Northerly direction and
2050 feet in a Southerly direction

7. The general course of the claim is from the North to the South

8. The location of the claim is in Section 35, 2, Township 9N, 10N, Range 9E,
Gila and Salt River Base and Meridian, North Peak Topographic Map,
Gila County, State of Arizona

9. If amending or relocating, the previous claim name was _____

recorded in Docket(Book) _____ page(s) _____

_____ Mining District, _____ County, State of _____

10. The location of the claim with reference to a natural object or permanent monument is:

S2 SE 1/4 SW 1/4 of section 35, 10N 9E, SE 1/4 NW 1/4, E2 NW 1/4 NE 1/4,
N2 NE 1/4 SW 1/4, NE 1/4 NW 1/4 of section 2 9N 9E consisting
of 60 acres.

Dated: 2-2-94

Sandra Butler Agent
Signature
2229 Rockwell Dr.
Address
Chandler, AZ 85224
City/State/Zip

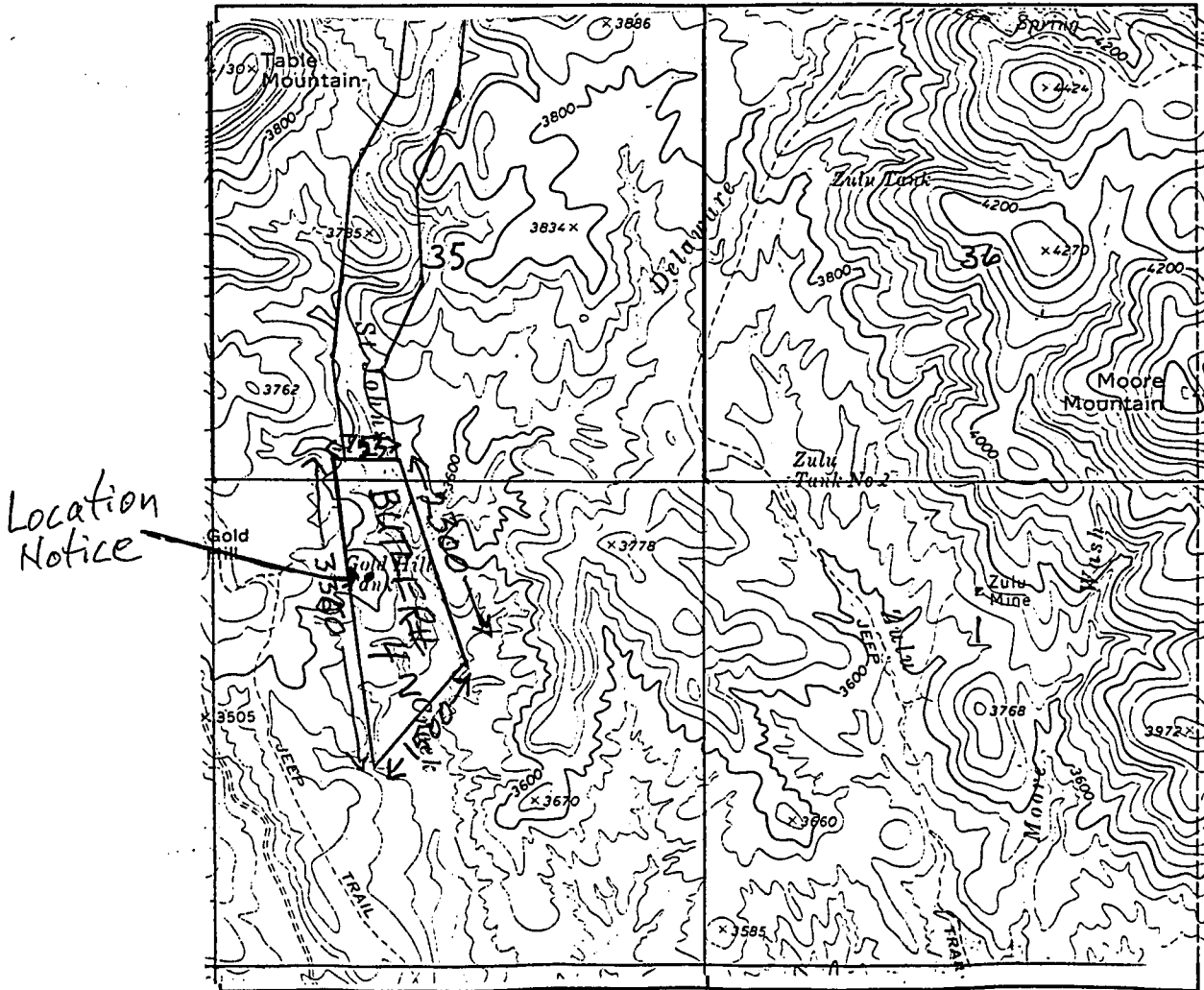
RECEIVED
APR 29 11 09 AM '94
ARIZONA RECORDER'S OFFICE
A MC 330451

MAP OF MINING CLAIM LOCATION

- The name of the claim is BUTLER # 4
- The NE corner of the claim is 3300 feet in a East direction to a survey monument or permanent natural object described as the SE corner of section 35 of 10N 9E.
- The type of location monument is Steel Post
The type of corner end monuments are Steel Posts
- The bearing and distance between the corners of the claim are beginning at the SW corner of the claim, then 1500 feet in a NE direction to the SE corner, then 2300 feet in a NW direction to the NE corner, then 725 feet in a W direction to the NW corner, then 3350 feet in a S direction to the point of beginning.

MAP

North Arrow



Section 35, 2 Township 9N, 10N Range 9E

Gila and Salt River Base and Meridian

2-2-94

Dated

Samuel Butler Agent

Signature

GEOGRAPHIC STATE: ARIZONA MERIDIAN: 14 TOWNSHIP: 9-DN RANGE: 9-DE

SEC	SUBDIVISION	MTR	X-REFERENCE	NUMBER/TYPER/DISPOSITION/ACRES	PROPRIETOR/INTEREST/RELATIONSHIP
15	H154 HS	14	5-DN 8-DE	CASE: AZA 022786PT	FS REGION 3 100.00000% OWNER
16	H154 HS	14	5-DN 15-DE	TYPE: 220200 EX-FS SEC 204, FLPN	
		14	7-DN 29-DE	DISP: AUTHORIZED 06/30/89	
		14	7-DN 30-DE	ACRS: 03447.674	
		14	9-DN 10-DE		
		14	9-DN 27-DE		
		14	10-DS 16-DE		
		14	11-DN 19-DE		
		14	11-2N 8-DE		
		14	12-DN 3-DE		
		14	12-DN 17-DE		
		14	12-DN 18-DE		
		14	13-DN 12-DE		
		14	14-DN 3-DE		
		14	14-DN 9-DE		
		14	14-DN 12-DE		
		14	17-DS 23-DE		
		14	20-DN 2-DE		
		14	20-DN 8-DE		
		14	20-DN 9-DE		
		14	20-DS 14-DE		
		14	21-DN 4-DE		
		14	21-DS 15-DE		
		14	22-DN 3-DE		
		14	25-DN 4-DE		

*MTP checked
No wilderness
No SRHE
All FS map*

GEOGRAPHIC STATE: ARIZONA MERIDIAN: 14 TOWNSHIP: 10-DN RANGE: 10-DE

SEC	SUBDIVISION	MIR X-REFERENCE	NUMBER/TYPE/DISPOSITION/ACRES	PROPRIETOR/INTEREST/RELATIONSHIP
5 8	S2SESE, W2W2 N2NENE	14 11-DN 10-DE	CASE: AZA 009638 TYPE: 281099 TO BE DEFINED DISP: AUTHORIZED 04/15/76 ACRS: 00036.360	PAYSON TOWN OF 100.00000% PERMITTEE
28 33 34	SW SE, NENENESW, E2NW SW	14 9-DN 10-DE	CASE: AZA 010019 TYPE: 289101 ROW-FS EASEMENT GRA DISP: AUTHORIZED 02/07/77 ACRS: 00298.000	AZ SHWY 100.00000% HOLDER
4 5 8 9	PART PART PART PART		CASE: AZA 013010 TYPE: 232113 WDL-FS-NATIONAL FOR DISP: AUTHORIZED 06/30/08 ACRS: 00042.030	FS REGION 3 100.00000% HOLDING AGENC
2 3 8 9 9 10 11 11 11 11	SWSE, E2SESE LOT 6 E2SENE, SENENE SWNWNW, W2SWNW, E2NESW NESESW, NWSE LOT 5 LOT 1-4 E2NENE, N2NWNE, S2N2SWNE S2SWNE, E2SENE, E2NWSENE SWNWSENE, SWSENE LOT 12, 14, 15, 17	14 11-DN 10-DE	CASE: AZA 018813FD TYPE: 220200 EX-FS SEC 206, FLPM DISP: AUTHORIZED 03/18/85 ACRS: 00829.150	TRANSAMERICA TITLE 100.00000% PATENTEE
x04 *04 x05 *06 x06 *07 x08	PT N2NWSWSW, N2S2NWSWSW SWNESW, S2NWSW PT NESESE S2S2SWSE, SWSESE, W2SESESE SESESESE N2NENE NWNWNW			
9	POR OF		CASE: AZA 019084 TYPE: 387200 PROTESTS & CONTESTS DISP: CLOSED 11/05/84 ACRS: 00010.000	DIMBAT CHARLES W 0.00000% ENTRYMAN FS REGION 3 100.00000% ADMIN MGT ENT
2	POR OF SE		CASE: AZA 019092 TYPE: 387200 PROTESTS & CONTESTS DISP: CLOSED 05/23/84 ACRS: 00005.000	FS REGION 3 100.00000% ADMIN MGT ENT KILLGORE KATHLEEN E 0.00000% ENTRYMAN
5	PT S2SESESE		CASE: AZA 020275 TYPE: 186300 OTHER TITLE CONVEYA DISP: AUTHORIZED 02/27/85 ACRS: 00001.100	PAYSON TOWN OF 100.00000% OWNER

*104 9 IE
NO ENTRIES*

* = REJECTED/SEGREGATED/ASSIGNED-OUT

GEOGRAPHIC STATE: ARIZONA MERIDIAN: 14 TOWNSHIP: 10-0N RANGE: 10-0E

SEC	SUBDIVISION	MIR X-REFERENCE	NUMBER/TYPE/DISPOSITION/ACRES	PROPRIETOR/INTEREST/RELATIONSHIP
9	SESW, SWSE	14 9-0N 10-0E	CASE: AZA 026553 TYPE: 232113 WDL-FS-NATIONAL FOR DISP: PENDING 04/03/92 ACRS: 04480.000	FS REGION 3 100.00000% APPLICANT
16	E2			
16	E2E2W2			
21	E2			
21	E2E2W2			
22	W2SWNW, W2NWSW			
28	NE, S2			
33	NW, S2			
34	SW			
14	SESE		CASE: AZA 026965 TYPE: 232113 WDL-FS-NATIONAL FOR DISP: PENDING 07/01/92 ACRS: 00090.000	FS REGION 3 100.00000% APPLICANT
16	E2SWSE, S2NESE, SENWSE			
1	S2N2	14 11-0N 10-0E	CASE: AZA 027210FD TYPE: 220200 EX-FS SEC 206, FLPM DISP: PENDING 09/04/92 ACRS: 01606.430	FS REGION 3 100.00000% ADMIN MGT ENT
1	N2N2S2			
1	LOT 1-4			
5	LOT 8			
8	NENENE			
8	LOT 1			
9	LOT 2			
21	PART		CASE: AZA 027250 TYPE: 386400 MILLSITE PATENTS DISP: PENDING 09/21/92 ACRS: 00014.755	THORNE ANN 25.00000% APPLICANT THORNE BILL 25.00000% APPLICANT THORNE SHARLEEN 25.00000% APPLICANT THORNE CLAY 25.00000% APPLICANT
28	PART			
21	NWSWSE		CASE: AZA 027369 TYPE: 386400 MILLSITE PATENTS DISP: PENDING 12/29/92 ACRS: 00001.000	SHUMWAY RAY 50.00000% APPLICANT SHUMWAY MOLLY A 50.00000% APPLICANT
21	NESWSE			
21	SWSWSE			
21	W2SESWSE			
5	W2SW		CASE: AZAR 0036145 TYPE: 289100 ROW-FOREST LAND DISP: AUTHORIZED 10/10/58 ACRS: 00000.310	AZ PUBLIC SERVICE CO 100.00000% HOLDER
5	H126 HS			
5	LOT 5			
3	SENW		CASE: AZAR 0036146 TYPE: 289100 ROW-FOREST LAND DISP: AUTHORIZED 12/22/58 ACRS: 00000.250	AZ PUBLIC SERVICE CO 100.00000% HOLDER
3	LOT 5,6			
2	N2NE, NW, NWSW	14 10-0N 11-0E	CASE: AZPHX 0086987 TYPE: 289100 ROW-FOREST LAND DISP: AUTHORIZED 02/24/55 ACRS: 00165.480	AZ PUBLIC SERVICE CO 100.00000% HOLDER
4	NWNE, SENW, SWNESW	14 11-0N 10-0E 14 11-0N 11-0E		

 GEOGRAPHIC STATE: ARIZONA MERIDIAN: 14 TOWNSHIP: 10-0N RANGE: 10-0E

SEC	SUBDIVISION	MIR X-REFERENCE	NUMBER/TYPE/DISPOSITION/ACRES	PROPRIETOR/INTEREST/RELATIONSHIP
3	SENW, SW		CASE: AZPHX 0086989	AZ PUBLIC SERVICE CO 100.00000% HOLDER
3	LOT 3-6		TYPE: 289100 ROW-FOREST LAND DISP: AUTHORIZED 03/24/55 ACRS: 00000.750	
2	SW	14 11-0N 11-0E	CASE: AZPHX 0086996	AZ PUBLIC SERVICE CO 100.00000% HOLDER
			TYPE: 289100 ROW-FOREST LAND DISP: AUTHORIZED 01/06/56 ACRS: 00004.940	
4	N2SE, SWSWNE, SESENW		CASE: AZPHX 0086997	AZ PUBLIC SERVICE CO 100.00000% HOLDER
			TYPE: 289100 ROW-FOREST LAND DISP: AUTHORIZED 10/04/55 ACRS: 00002.500	